

# We are IntechOpen, the world's leading publisher of Open Access books Built by scientists, for scientists

6,900

Open access books available

185,000

International authors and editors

200M

Downloads

Our authors are among the

154

Countries delivered to

TOP 1%

most cited scientists

12.2%

Contributors from top 500 universities



WEB OF SCIENCE™

Selection of our books indexed in the Book Citation Index  
in Web of Science™ Core Collection (BKCI)

Interested in publishing with us?  
Contact [book.department@intechopen.com](mailto:book.department@intechopen.com)

Numbers displayed above are based on latest data collected.  
For more information visit [www.intechopen.com](http://www.intechopen.com)



# Implement and Analysis on Current Ecosystem Classification in Western Utah of the United States & Yukon Territory of Canada

*YanQing Zhang and Neil E. West*

## Abstract

The study cases in western Utah of the United States and Yukon Territory of Canada have more natural land and conservative ecosystems in North America. The ecosystem classification of land (ECL) in these two ecoregions had been analyzed and validated through implementation. A full ECL case study was accomplished and examined with eight upper levels of ECOMAP plus ecological site and vegetation stand in Western Utah, the US. Theoretically, applying Köppen climate system classification, Bailey's Domain and Division were applied to the United States, North America, and world continents. However, Canada's continental upper level ecoregion framework defined the ecological Mozaic on a sub-continental scale, representing an area of the hierarchical ecological units characterized by interactive and adjusting abiotic and biotic factors. Using Bailey's Domain as the top level of Canada's territorial ecoregion was recommended. Eight levels of ELCs were established for Yukon Territory, Canada. Thus, the second study case recommends integrating the ecosystem approaches with Bailey's upper level ECL, broad ecosystem classification, and objectively defined ecological site in different countries, or ecoregions. Our study cases had exemplified the implementations with a full ELCs in Bailey's 300 Dry Domain and 100 Polar Domain.

**Keywords:** Ecosystem Classification of Land (ECL), Ecoregion, Hierarchy, Board Ecosystem, Objective Approach, Ecological Site, Dry Domain, Polar Domain

## 1. Introduction

The ecosystem classification of land is about the theory and design of the ECL framework and implements and practices in different nations, continents, and global scales. Bailey had made his primary studies and contributions on ecological classification framework and application, representing his scientific collections of mapping on ecosystem classification of land for the United States, North America, and global continents in [1, 2]. The ecological sites were studied and monitored with environmental conditions, biological characters, and ecosystem services [3–6]. Ecologists and geographers had proposed and classified the land into simplified

ecosystems where the different plants, animals, and bacteria populations lived together. By processing into different scales, geographers and ecologists designed ECL framework, theory, and applications to depict the ecosystem as systemically organized, nested, and multiple layers in [7–9]. They are so complex and adapted a cycle crossing a threshold from one stable state to another depending on the seasonality, time, landscapes, and disturbances in Refs. [10, 11], which results in the academic argument where to draw a line based on prior selected criteria, how to identify ecological sites and classify the ecoregions in Refs. [1, 3, 8, 12–14]. Afterward, do we achieve our research goal?

From a philosophical perspective, ecological regionalization could be concerned as an objective that has a form with a perceptive logic; at other times, it is an inductive and subjective art that reflects a management consideration, which is dependent on the application of the ecoregion. However, with the ecological regionalization, the contributions of existing ecoregion schemes are inconsistent. In other words, it is getting study complete with errors remaining in [11, 15].

A large amount of vector or raster formats data made the quantitative and spatial analysis more useful and practical in the last two decades. The tree technique was used to explore the analysis of complex ecological data with nonlinear relationships and high-order interaction in 2000 [16]. Many studies and attempts to analyze the complex system of nature as dynamically organized and structured within and across the scales of space and seasonality had assisted ecological researchers to solve population richness and dynamics in [17], vegetation distributions in [18, 19], and ecosystem classification framework in Refs. [1, 2, 9, 14, 20–24]. Understanding how environmental variables influenced the vegetation pattern and distribution and successional order, many research works demonstrated a hierarchical paradigm in Refs. [1, 11, 15, 25].

From 1976 to 1998, Bailey started to identify the ecoregion boundaries and generated the ecoregions of the United States, North America, and the world's continents. He published his research works and had made significant progress in the 1990s. In 1993, Bailey classified the ecoregion into the top three level classes: Domain, Division, and Province. Then, applying the Köppen climate system of classification, he depicted the Domains with the synthetic description of the land surface form, climate, vegetation, soils, and fauna, seeing in [1–3]. Since Federal Geographic Data Committee (FGDC) in the United States accepted the National Hierarchy of Ecological Units (NHEU), ECOMAP in [26] was created with eight levels hierarchical approach to study the ecosystem classification of Land (ECL).

Bailey and Jensen published their work on the design and ecological mapping units with nine levels [27]. The Subregions below the Domain, Division, and Province were divided into Sections, Landtype Association, Landtype, Landtype Phase, and Ecological Site. Thus, NHEU and Bailey had driven a classified Ecosystem Classification of Land into the nested hierarchies at various scales, depending on management needs.

In the global context of ecosystem classification of land, we need to understand the landscape-scale processes more generally. The issue focuses on generalizing ecoregions, the landscape-scale variation, and the combination of abiotic and biotic factors. It had been extended to identify the circumstances in which generalizations can be made, where there are limits, and find a solution in Refs. [9, 10, 14, 24, 28, 29]. It was valuable to examine the hierarchies of ecosystem classification of Land {ECL} globally when we had working experiences and research cooperation that can be related in different countries or continents in Refs. [12, 14, 19, 30]. More recently, the ecosystem services and values have been concerned with the wise use of biodiversity and natural resources [6].

In this chapter, we tried to compare the current two national ecosystem classification frameworks and assess any Domain related issue when it existed. We tried to find suitable abiotic and biotic factors, topographic features, climatic, and ecosystem services to generate deliverable lower-level ecosystem classification when these related research works were reported and published. However, this inconsistency in terminology is often confusing because similar terms may have different meanings or apply to different scales, and different terms may have the same meaning in [15]. Therefore, we will stick to our current references and literature for reviewing and discussing.

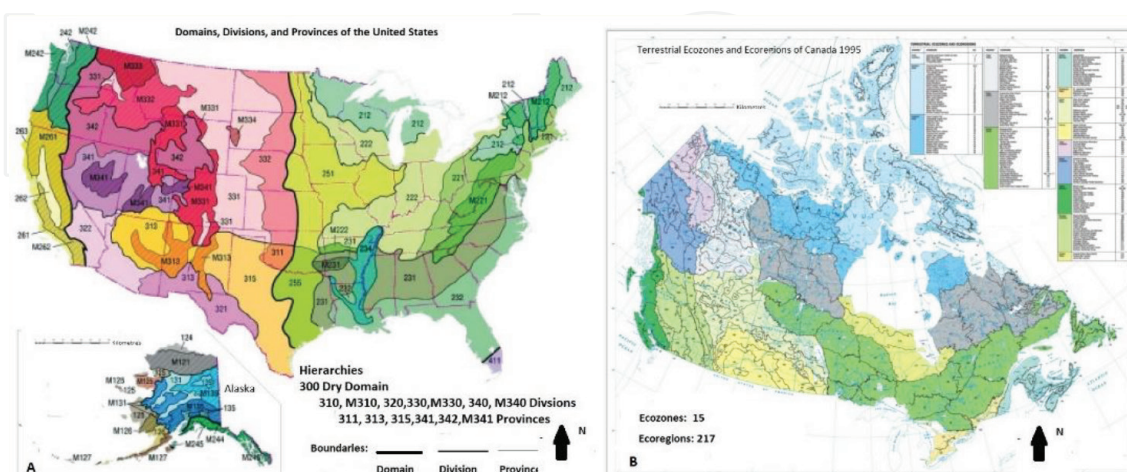
Two sets of ecoregions data of Western Utah of the United States, Yukon Territory of Canada were analyzed and validated. The Biogeoclimatic Ecosystem Classification (BEC) approach was referred to as an additional assessment in the discussion. Our focus was tried to explore lower level ecosystem classification in the different ecoregions of North America in Refs. [1, 2, 31–39].

## 2. Methodology and analysis

### 2.1 The review of upper level ecoregions of the United States

The ecosystem can be a complex system more than we thought, which is changed and varied along with longitude, latitude, and elevation on the earth's surface, and constantly adapted to the slope, aspect, environmental variables in macroscales [1, 2, 7, 9, 15, 17, 24]. Bailey had contributed to the ecological classification framework and application, which represented his scientific collections of mapping on ecosystem classification of the United States (**Figure 1A**).

Theoretically, Bailey's Ecosystem Classification of Land had explained the ecoregions and their nested structures in the upper levels of Domain, Division, and province. However, these advantages had not been fully applied and examined as ECL's bases for Terrestrial Ecozones and Ecoregions of Canada in [31, 36–39], even though technically Bailey's ECL polygons in the upper three levels can be easily retrieved in GIS spatial model in [14] when the ECL project was conducted.



**Figure 1.**

(A) Upper level ecoregions of the United State. [https://www.environment.fhwa.dot.gov/env\\_topics/ecosystems/veg\\_mgmt\\_rpt/images/vegmgmt\\_ecoregional\\_approach\\_fig\\_03.png](https://www.environment.fhwa.dot.gov/env_topics/ecosystems/veg_mgmt_rpt/images/vegmgmt_ecoregional_approach_fig_03.png) (more detail, refer to the web link). (B) Terrestrial ecozones and ecoregions of Canada. Data source: Environment Canada, Terrestrial Ecozones and Ecoregions of Canada 1995. [https://mspace.lib.umanitoba.ca/bitstream/handle/1993/24087/cad\\_map.jpg?sequence=1&isAllowed=y](https://mspace.lib.umanitoba.ca/bitstream/handle/1993/24087/cad_map.jpg?sequence=1&isAllowed=y) (more detail, refer to the web link).



2.2 Review of upper level generalizations of Canada

The Ecological Framework from Canada Ecological Stratification Working Group in 1996 defined four upper levels of ecosystems as a nested hierarchy. Definitions and the number of map units for the four levels of generalization are outlined in **Table 1** in Ref. [39] and **Figure 1B** and updated by Statistics Canada in 2018.

In brief, Bailey’s 100 Polar Domain only included an area with short summer and low temperature throughout the year, which had been divided into three major Divisions, Icecap Division, Tundra Division, and Subarctic Division, furthermore had been recognized and delimited into 13 Provinces (124,125,126, M121, M125, M126, M127,131,135,139, M131, M135, M139). Bailey also extended Humid Temperate Domain (200) to Canadian Territorial and classified Warn Continental Division (210), Hot Continental Division (220), Marine Division (240), Prairie Division (250), and Dry Domain (300) overlaying with Canada subcontinent. However, the Provinces’ descriptions had very little content about Canadian Territory (242, 244,245,251, 331, 332, etc.).

Bailey’s 100 Polar Domain overlays the area of Canadian eight Ecozones of Arctic Cordillera (covers Ecoregion 1–7), Northern Arctic (Ecoregion 8–31), Southern Arctic (Ecoregion 32–49), Taiga Plains (Ecoregion 50–67), Taiga Shield (Ecoregion 68–86), Boreal Shield (Ecoregion 87–116), Atlantic Maritime (Ecoregion 117–131), Taiga Cordillera (Ecoregion 165–171) in **Figure 1B**. Furthermore, Bailey’s 200 Humid Temperate Domain covers the area of Canadian six Ecozones of Mixedwood Plains (covers Ecoregion132–135), Boreal Plains (Ecoregion 136–155), Prairies (Ecoregion 156–164), Boreal Cordillera (Ecoregion 172–183), Pacific Maritime (Ecoregion 184–197), Montane Cordillera (Ecoregion 198–214). In addition, the Prairies in Canada is extended from 200 Humid Temperate Domain to 300 Dry Domain.

Early pioneering works in North America evolved from forest and climate classifications and were often climate-driven, referred to in [1, 2, 13, 31, 32]. The use of more holistic classifications was recent from 1980’ to 1990’. The holistic approaches were recognized and considered the importance of a broad range of physical and biotic characteristics for identifying ecosystem regionalization and classification. They recognized that ecosystems of any size or level were not always dominated by one particular factor. In describing the ecoregion framework of Canada in [13], Wiken indicated, “The Ecological land classification is a process of delineating and classifying ecologically distinctive areas of the Earth’s surface, which can be viewed as a discrete system that has resulted from the mesh and interplay of the geologic,

<b>Ecozones</b> 15	Canada Ecozones on a sub-continental scale is defined and represented an area of the earth’s surface of large ecological units classified by interactive and adjusting abiotic and biotic factors. Canada is divided into 15 terrestrial Ecozones.
<b>Ecoprovinces</b> 53	A subdivision of an Ecozone was classified by major assemblages of structural or surface forms, faunal realms, and vegetation, hydrology, soil, and macro climate.
<b>Ecoregions</b> 217	A subdivision of an Ecoprovince was classified by distinctive regional ecological factors, including climate, physiography, vegetation, soil, water, and fauna.
<b>Ecodistricts</b> 1031	A subdivision of an ecoregion was classified by a distinctive assemblages of relief, landforms, geology, soil, vegetation, water bodies and fauna.

*Note: 217 ecoregions and 1031 ecodistricts were updated from 2018 Canada ecological land classification in [38, 39]. E.g. 11.1.165.0858 represented ecozone, ecoprovince, ecoregion and ecodistrict coordinately.*

**Table 1.**  
*Upper level ecosystem classification of Canada.*

landform, soil, vegetative, climatic, wildlife, water, and human factors.” Therefore, land classification can be applied incrementally on a scale-related basis from site-specific to broad ecosystems.

Because of underlying dynamics of the ecosystems, the multiple patterns of correlation among the biotic, abiotic, and human factors produced the complex; these approaches were apt to produce a converging depiction of regions and significant ecosystem boundary overlapping between Canada and the United States in Refs. [1, 34, 35, 38, 39]. Thus, Canada’s continental upper level ecoregion framework defined the ecological Mozaic on a sub-continental scale, representing an area of the Earth’s ecological units characterized by interactive and adjusting abiotic and biotic factors. It is not possible to equate Canada and US classification systems directly in [31].

**2.3 Implement on lower level ecosystem classification in western Utah of the United States**

At Domain, Division, and Province levels, Ecoregions of the United States had been examined by Bailey. The first case study we used for the lower level was accomplished with the upper four levels for the project in a 4.5-million-hectare area centered in western Utah of the United States. National Hierarchy of Ecological Unit (NHEU) had been referenced as the coarsest boundaries in Utah, the United States. This study area was on 300 Dry dominant divisions and had bounders intersecting with 340 Temperate Desert Division and M340 Temperate Desert Regime Mountains Divisions. Three interesting provinces are 342 Intermountain Semi-Desert Province, M341 Nevada-Utah Mountains Semi-desert Coniferous Forest Alpine Province, and 341 Intermountain Semi-Desert and Desert Province. In addition, four sections were intersected in the study area: Bonneville Basin Section, Central Great Basin Section and Northeastern Great Basin Section, and Northwestern Basin and Range Section, shown in **Figure 2**, **Table 2** in [14].

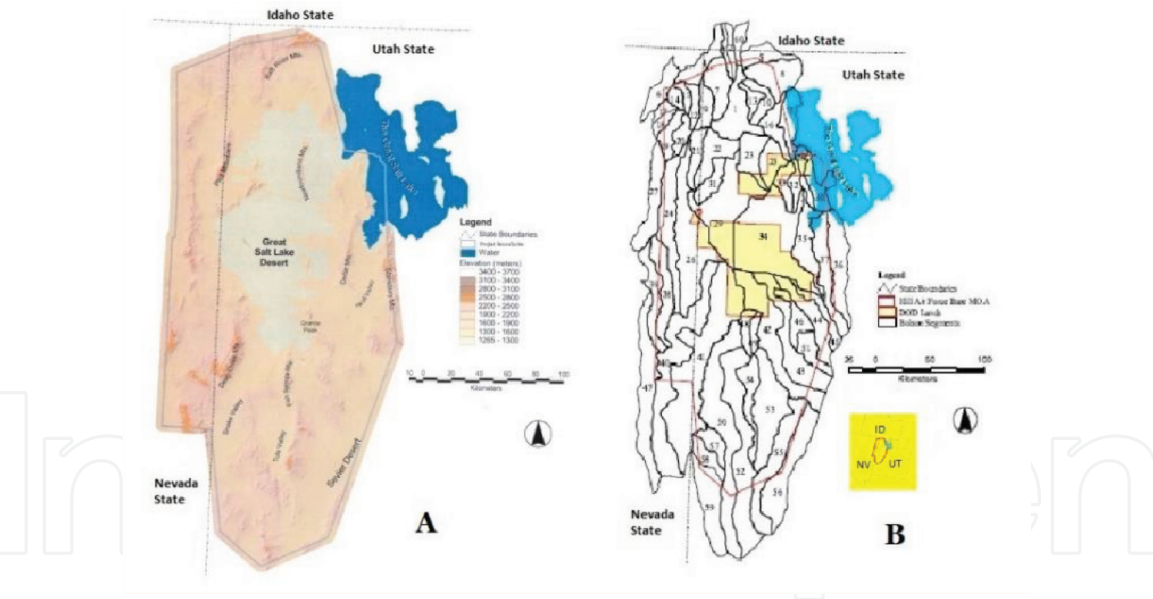
“Bolson” is used as a term in the lower level of ecosystem classification, described the terrain, having entire area from surrounding mountains to mountain slopes, reduced with distance from ridgelines, to the centre of either a river valley or terminal lake basins, or reaching nearly all the study area. DEM data (30 m) was used in the model (**Figure 3A and B**) and generated 60 bolson segments.



**Figure 2.**  
*Upper four levels of ECLs overlaid and intersected in the study area.*

Level	ECOMAP name	Example name	Main environmental characters	Scales
1	Domain	300 Dry	Climate/ Köppen Bsk	Ecoregion
2	Division	340 Dry Temperate	Climate	Ecoregion
3	Province	342 Intermountain Semi-Desert	Climate	Ecoregion
4	Section	Central Great Basin	Topography/Terrain	Segment
5	Subsection	Erosional Landscape	Intermediate Scale Terrain Segment	Landscape Mosaic
6	Landtype Association	Hard Erosional Landscape	Macroterrain Units,	Landscape Mosaic
7	Landtype	Eolian Sediments	Mesottrain Units	Landscape Mosaic
8	Landtype Phase	Sedimentary (ridge, slope etc)	Microterrain Units	Zone/Subzone
9	Ecological Site	Desert gravelly Loam	Objectively Defined Land Unit/ Management	Site
10	Vegetation Stand	Sagebrush	Homogeneous Vegetation	Stand

**Table 2.**  
*Summaries of the implemented ecosystem classification in western Utah.*



**Figure 3.**  
*(A) DEM landscape layout of study area. (B) The 60 bolson segments of the subsection.*

2.3.1 Macroterrain units

In the study area, the 60 bolson segments were subdivided into different macroterrain units. The algorithm to determine macroterrain units employed elevation and relative change in apparent elevation (slope) from adjacent 30 m DEM cells. It had classified the cells as upslope of equal or higher slope position. Thus, most “mixed” macroterrain unit cells will have “erosional” cells upslope and “depositional” cells downslope depended on their positions. This principle of “superposition” was enforced by the application of the macroterrain class using watershed functions.

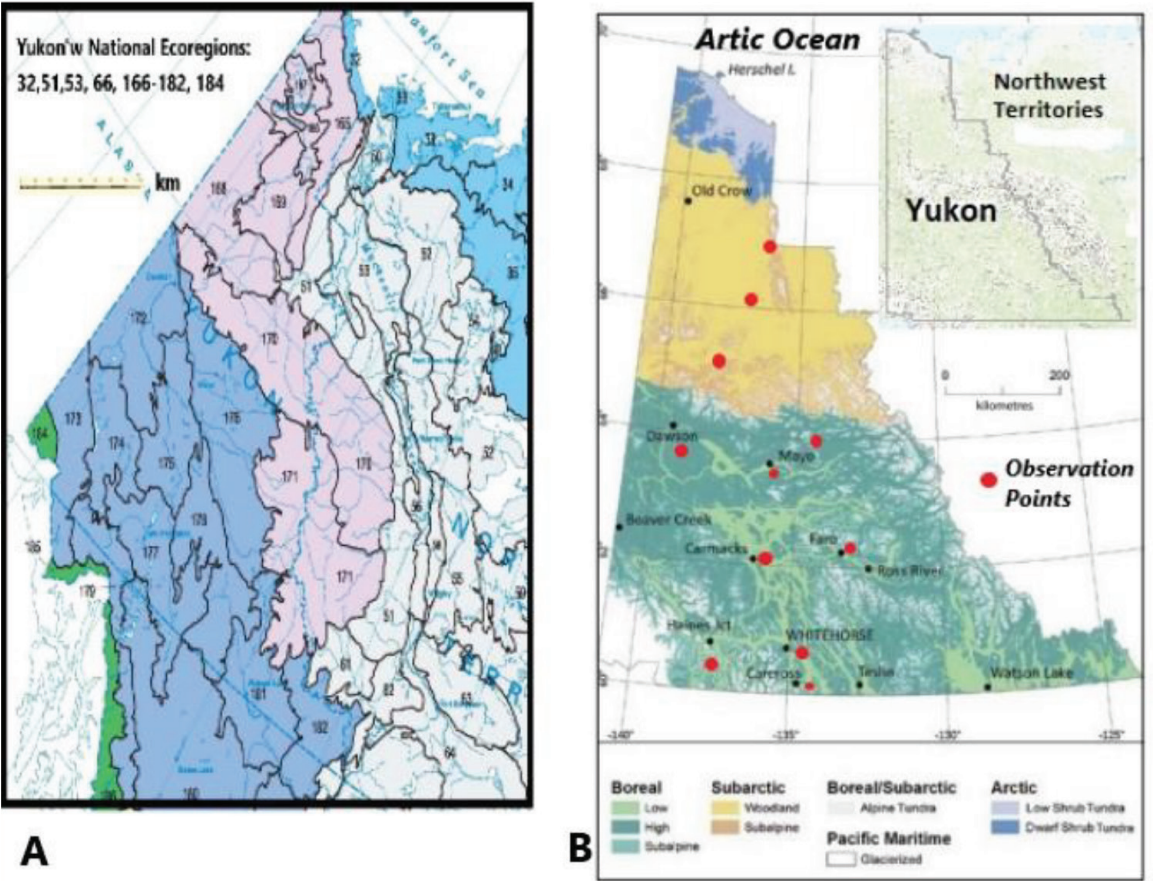




is approximately 483,450 km<sup>2</sup>, about 2.2 times that of Utah State in the US, and intersects with Southern Arctic, Taiga Plain, Taiga Cordillera, Boreal Cordillera, and Pacific Maritime Ecozone. Yukon's 23 Ecoregions of 32, 51, 53, 66, 166–182, 184 were described and reported (Figure 5A) in [40]. The Yukon Ecosystem and Landscape Classification Framework in [43] provided a classifying tool and method for mapping and implementing ecosystem classification under the Canada Ecozones and Ecoregions.

The research and field work focused on displaying and describing bioclimate features such as the horizontal distribution from south to north and vertical distribution from lower to high (Figure 5B). The study was characterized the broad areas influenced by similar climates into a hierarchy of bioclimate zone to lower level classification. Thus, Boreal Low (BOL), Boreal High (BOH), Subalpine (SUB), Taiga Wooded (TAW), Taiga Shrub (TAS), Tundra (TUN), Alpine (ALP) were identified as Bioclimate Zones. The broad ecosystem types by slope position and the phases by plant community dominant species were identified in the nested multiple layers and simplified in Table 3 in Refs. [41–43]. Field survey and road investigation were carried out at the eleven observation points in 2021 summer (Figure 5B). The broad ecosystem types were classified by relative moisture regime as dry, moist, and wet, which can be functionally represented and retrieved the relationship by the generalized the Edatopic Grid as Figure 6, and using indexes of Hydrodynamic, aquatic and actual moisture, PH, similarly to it in report [43].

A DEM is a derivative product of the CanVec topographic data set. In Yukon, DEM is available for the entire territory. The generalized GIS model in Keno town area was established to generalize the lower level's bioclimate board ecosystem



**Figure 5.** (A) Yukon ecozones and ecoregions. Data source from Ecological Stratification Working Group and Smith et al. editors [38, 40]. (B) Yukon bioclimate zones, red dot – observation points. Background source from Environment Yukon [43].

Level	Yukon nested ECLs	Classification I	II	III	Equivelent to
1	100 Domain	Domain			Bailey's Top Level
2	12 Ecozone	Boreal Cordilera			Canada's Top level
3	12.2 Ecoprovince	Northern Boreal Cordilera			Bioclimatic Zone
4	12.2.176 Ecoregion	Yukon Plateau-North			Bioclimatic Subzone
5	12.2.176.0898 Ecodistrict	Elsa			Canada ECL's unit
6	Board Ecosystem	H. Wetland	B. Ridge	D. Plains	Bioclimatic/ Slope Position
7	Board Ecosystem Phase	Shrub and salix grasses	Herb	White Spruce	Bioclimatic/ Plants
8	Ecological site/Ecosite	Lodgepole Pine Spruce-Grass-Lichen	Ledium / Salix	Mixedwood/ Boardleaf Forest	Objective or Bioclimatic

Note: bioclimatic Zone: TAW- Taiga Wooded, BOL-Boreal Low, BOH-Boreal High, SUB-Subalpine, TUN- Tundra, ALP- Alpine.  
Bioclimatic subzones: Yukon Plateau North, Eagle Plains, North Ogilvie Mountains etc.  
Canada ecodistrit can be searched and viewed <https://databasin.org/maps/new/#datasets=8dca767690af48e6ae5581b34612a19d>

Table 3.  
Yukon's board ecosystem classification and nested lower levels' ECL.

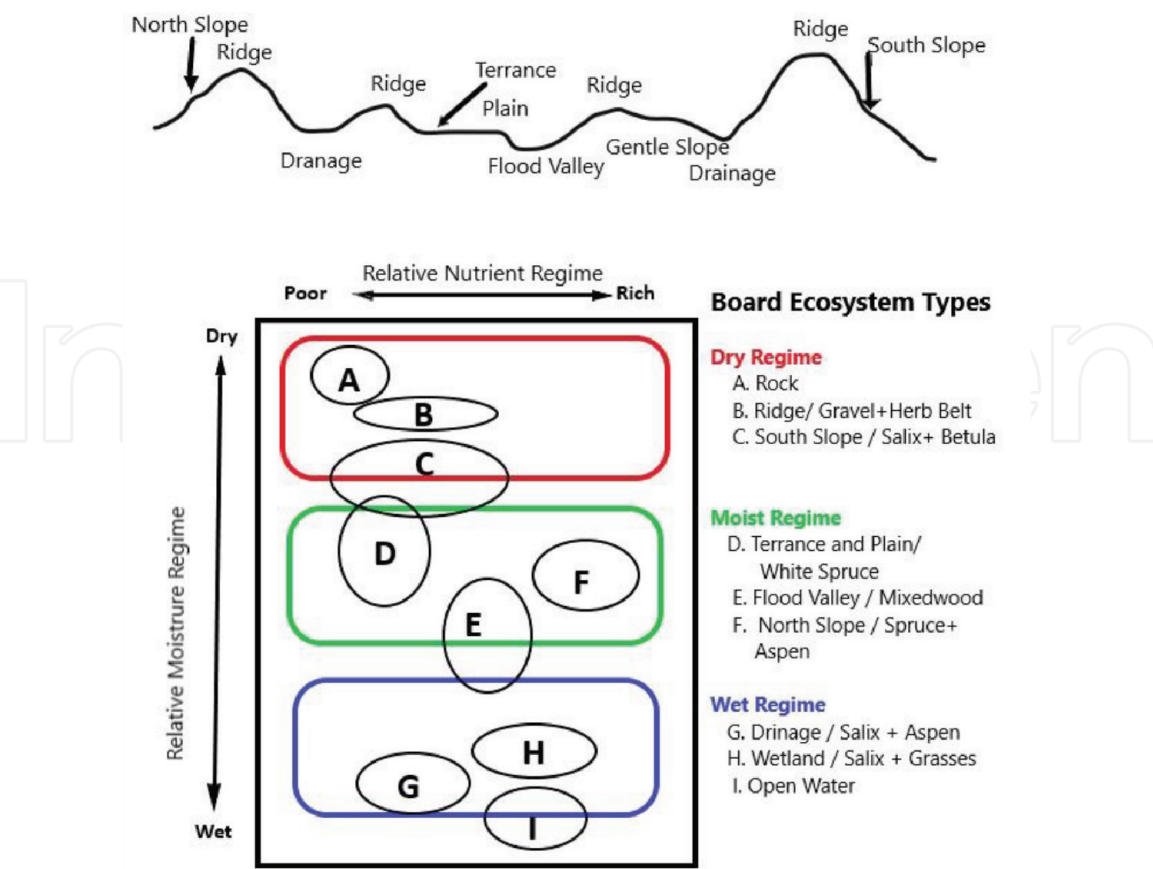
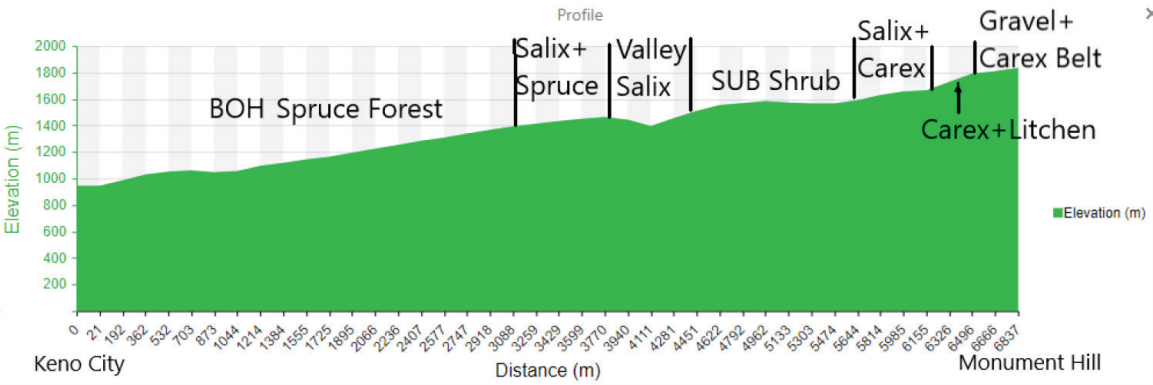


Figure 6.  
Broad ecosystem generated with edaptopic grid scheme and slope position. The board ecosystem types can be identified in a lanform position.



**Figure 7.**  
*Vegetation distribution along Keno Hill slope, Yukon.*

classification. Predictive ecosystem mapping relayed on digital elevation models (DEM) to represent landform slope and aspect conditions. These conditions provided and informed soil moisture, a primary determinant of ecosystem pattern. A demonstration was the slope survey completed near Keno city up to Monument hill (**Figure 7**). Subalpine shrub appeared above elevation 1530 m, and Salix + Carex shrub grasses from 1600 m to 1730 m. Homogenous Carex + Lichen alpine vegetation located at 1780 m become biological indicator where was near the ice valley or cold environment. Gravels + Carex + gravels belt located at 1825 m indicated that the seasonal frozen condition was occurred constantly.

### 3. Discussion

By analyzing the upper level of ECLs in the United States and Canada, we realized that the ecosystem classification of land was a special methodology to explore and classify the ecoregions in the different countries. Bailey classified upper-level Ecosystem Classification of Land (Domain, Division, and Province), in which Domain was based on Köppen climate system classification [1–3]. Bailey, in Ref. [34], indicated that the differences in the climatic regime distinguish the natural ecosystems. The principle is that climate, as a source of energy and moisture, acts as the primary control for the ecosystem. Whether or not using Bailey’s Domain as the top level of Canada’s territorial Domain remained a further comparison between the United States and Canada. At least, the upper four levels’ ecosystem classification and detail descriptions of Canada (see **Table 1**) would be the best fulfillment and data source. Technically, the vector and raster data can be retrieved and integrated into GIS software [14, 44–46].

The Ecological Framework of Canada in Refs. [37–39] used different classification schemes and presented the upper four levels of ecosystem classification with features of hierarchy structure in a subcontinent scale. Canada’s top-level fifteen Ecozones have overlaid and intersected with Bailey’s 100 Polar Domain, 200 Humid Temperate Domain, and 300 Dry Domain. For instance, Bailey’s 100 Polar Domain overlays the area of Canadian eight Ecozones, Bailey’s 200 Humid Temperate Domain covers the area of Canadian six Ecozones. In addition, the Prairies in Canada is extended from 200 Humid Temperate Domain to 300 Dry Domain in the US.

ECOMAP defined by the National Hierarchy of Ecological Unit (NHEU), had presented the “top-down” approach of Ecosystem Classification of Land in the United States. Western Utah’s project had proved that it was a cost matter through a complete ECL’s field survey. Another consequence of the strictly top-down nested hierarchical design of ECOMAP is that progressively smaller and unique polygons



are created for each level. In other words, the ECOMAP process applied so far prevents one from easily relating features at one location to those within other land-form units or bolson segments. Thus, ECOMAP is a top-down regionalization with hierarchically nested features for an explicitly geographic area. At the same time, these futures allow the ecosystem classification units to be used for various needs, from local to national. These features in the NHEU are the perimeters of outer polygons created at lower levels have to be vertically integrated with the delineation of polygons occurring at upper levels.

The limitation is for this “top-down” process; if the lowest levels are produced independently from higher levels, we still cannot answer whether the similarity of the same label polygon or unit is the same until a field survey is conducted or references available.

Much information for local managers and management companies, not all information very useful for Ecological land of classification. We did not expect any ecological research had funding to complete for mapping as to details. The project in a dry domain area with a 10 level classification would be more theoretical than practical management.

While network linked rather than nested hierarchically could be employed, we propose a simpler, more straightforward solution. Our actions were carried out a complete hierarchical land classification from a top-down approach. Ideally, we treated the ecosystem like an “organism” and separated it into components, following a top-down nested hierarchy to its finest subdivisions, and countered in common sense and practicality. Thus, a terrestrial ecosystem is considered as a volume of earth space with organic contents. We separated it from its neighbors by reasonable divisions by the empirical observation and knowledge in climatology, geography, ecology, soil, and physiography in [47–51].

While it is recognized that the National Ecological Framework with the terrestrial ecoregions in **Table 1** is a referential part of the Yukon ELC Framework, maintaining these layers for Yukon as attributive layers and data in the GIS model that is recommended in [40–43]. Specially, using 100 Domain as a top level ELC. Canada’s Ecozone was considered as second level ELC. Canada’s Ecoprovince in Yukon Territory was equivalent to the Bioclimate Zone, and Ecoregion was equivalent to the Bioclimate Subzones. Canada’s Ecodistrict was established and can be used as identical fifth ELC layer. The sixth and seventh ELCs were related to Bioclimatic Board Ecosystem in terms of slope position and plant population important index. Canada’s eight ELC was objectively defined Ecological Site or bioclimatic Ecosite. Thus, we established a complete ELC in Yukon Territory (**Table 3**).

The management approach and applications for the broad ecosystem classification and mapping are listed in **Table 4**.

Mapping level and scales	Applications	Context
Bioclimate (1:100,000 to 1,000,000)	Climate Change Studies	Plant species shifting and community succession
Board Ecosystem 1:50,000 1:250,000	Regional land use planning	Land use changes and management policy
Local Ecosystems 1:10,000 to 1:50,000	Environmental Impact assessments	Land Degradation, recovery and restoration
Varies	Ecosystem Services	Ecosystem Assessment, Supporting, provisional, regulating and cultural services

**Table 4.**  
*Broad ecosystem classification mapping and applications.*

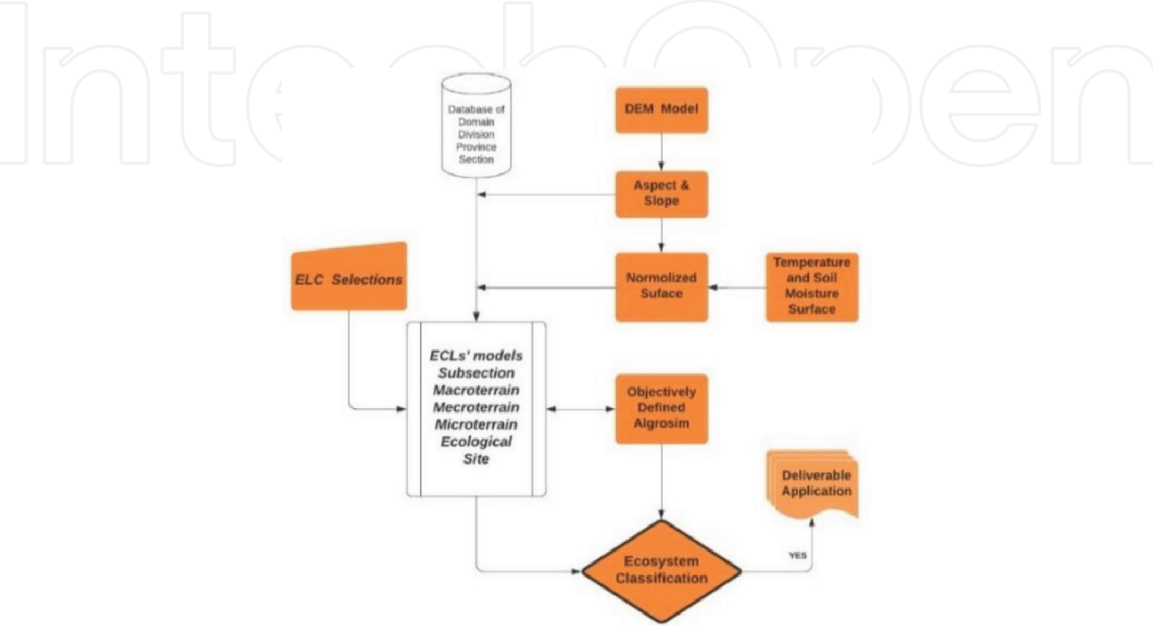


Practically, the lower level cases of Canada territorial Ecosystem Classification had preferred more practice and objective. The researchers can use GIS technology and Spatial Analysis Modeling to efficiently produce the different maps for the landowner, management companies, and government agencies. In addition, plant ecologists had sophisticated experiences in [18, 30, 33, 44, 52–57] to develop the vegetation classification and ecoregion map with a nested structure using biogeoclimatic principles. The map products were delivered by the scaled-based ecosystem classification and represented them with a high relation among the long-term climate condition, climax vegetation, and dominant plant species.

In addition to Bioclimatic Board Ecosystem Classification, Biogeoclimatic Ecosystem Classification (BEC) approach was often demonstrated as a quick approach and identified as an ecological framework for vegetation classification, mapping, and monitoring vegetation dynamics in [33, 44, 53–55, 58]. BEC approach has been used in many provinces in Canada, and the association-based ecological units of BEC are the fundamental units, for example, that the boreal vegetation association was integrated for its boundary justification. Also, the BEC approach delineated ecologically equivalent climatic regions and displayed the site conditions in the Edatopic Grid with a relationship between soil nutrient regime and soil moisture regime in [53, 54].

Ecologists studied different computational models in ecological classification such as LeNet, AlexNet, VGG models, residual neural network, and inception models in Refs. [16, 17, 24, 28]. The biggest challenge was faced in the need for an extensive training dataset to achieve high accuracy. Examples trained algorithms and the machine can only detect what criteria have been previously shown and selected. Deep learning, or machine learning algorithms, was going on method for analyzing nonlinear data with complex interactions. Moreover, they can achieve remarkable accuracy for identification and classification tasks. As a result, achieving proper ecological predictions is more feasible now. Increasing data availability is highly related to using GIS, remote sensing, and international research networks in Refs. [45, 46, 56, 57]. Furthermore, a fundamental change in research culture is towards making ecological data open access publically. All of these developments are important factors behind deep learning and development in ecology.

With further understanding, the ecosystem classification approaches and ecological modeling experiences in [14, 44, 46, 56, 57, 59] and objectively defined



**Figure 8.**  
*Objectively defined ecosystem classification.*

ecosystem classification can be integrated by using a computer algorithm to develop efficient tools and affordable applications (**Figure 8**) without losing hierarchical structure feature in [30]. The ECL menu had input data function by getting upper-level Domain, Division, Province, and Section digital format data, and carried out a deliverable application associated with a scaled lower level ECLs. The objective analysis generated internal function outputs and combined them in the Deep Learning Algorithm. The slope model, landform model, was running based on objective needs; vegetation, soil, and geology data could be considered attribute data sources depending on the study area.

We did not discuss landscape-scale changes and boundary issues that influenced ecosystem classification, which authors already presented in Refs. [1, 2, 11, 15, 25, 31, 48, 49]. Second study case demonstrated that a full ECL generally included three components: Bailey's upper level ECL, Broad Ecosystem classification, and bottom level Ecological site. With assessment, justification, and testing, we completed a full Ecosystem Classification in a Yukon ecoregion.

Why do we use western Utah's ECL to compare with Yukon's? The direct reason is that these two ecoregions had fewer human activities and had more broad original nature ecosystems in North America. In the meantime, the climate conditions are between a Dry Domain and a Polar Domain in these two ecoregions. Our study cases led the research and study with a complete ELC in Bailey's 300 Dry Domain and 100 Polar Domain.

## 4. Conclusions

Canada's continental upper level ecoregion framework defined the ecological Mozaic on a sub-continental scale, representing an area of the earth's ecological units characterized by interactive and adjusting abiotic and biotic factors. Therefore, using Bailey's Domain as the top level of Canada's territorial ecoregion was recommended. Similarly, many users suggested that they examined the popularity and characteristics in a study area linked to the continental and global scales in [1, 8, 59–62] whenever necessary and integrated to delineate and identify the regional ecosystem. Ecological regionalization is an abstraction from global to a local site-level, contributing to understanding nature and providing differentiated guidance to sustainable environmental management. It recommended that using the global ecoregion scheme offers the guidelines for biodiversity conservation, but it still faces obstacles in improving ecosystem services and substantial uses. We had reviewed and analyzed the regionalization process, implements in two ecoregions, and some practices. With the critical consideration of ecosystem services, global environmental change and human activities should be followed in functionalized ecological regionalization. Ecosystem regionalization is a scale-based approach to classifying land surfaces, combined with regional and continental data. We should have understood more about taking geology, landform, soils, vegetation, and climate into account to classify the regionalization in different scales and ecosystem levels for a global-wide scheme when the ecosystem studies and services have grown in the research, publication and practice.

## Acknowledgements

Correspondence author collaborated in USU's ECL project with Prof. Neil West (Referred West et al., 2005), and conducted the Yukon Ecosystem Classification

Project. The final study was supported by Instant Calling Spatial Arch Lab, Burnaby, BC, Canada. Thanks to Prof. Neil West for his past advice. Thanks to Simon Fraser University Library funds for eligible open access publication.

### **Authors' contributions**

Authors have contributed a lot to this manuscript and approved the final manuscript.

### **Funding**

Final stage's research fund was supported by Instant Calling Spatial Arch lab, Burnaby, B.C. Canada, and Simon Fraser University Library Open Access Fund.

### **Conflict of interest**

Authors declare that there are no competing interests.

### **Author details**

YanQing Zhang<sup>1\*</sup> and Neil E. West<sup>2</sup>

1 School of Computing Science, Department of Geography, Simon Fraser University, Burnaby, Canada

2 Department of Range Science, Utah State University, Logan, UT, USA

\*Address all correspondence to: [yqz@sfu.ca](mailto:yqz@sfu.ca)

### **IntechOpen**

© 2021 The Author(s). Licensee IntechOpen. This chapter is distributed under the terms of the Creative Commons Attribution License (<http://creativecommons.org/licenses/by/3.0>), which permits unrestricted use, distribution, and reproduction in any medium, provided the original work is properly cited. 

## References

- [1] Bailey R. Description of the ecoregions of the United State. 2<sup>nd</sup> ed. Rev. and expanded (1<sup>st</sup> ed. 1980). Misc. Publ.No. 1391(Rev). Washington DC USDA Forest Service. 1995.
- [2] Bailey R. Ecosystem Geography. Springer-Verlag. New York. 1996.
- [3] Bailey R. Identifying Ecoregion Boundaries. Environmental Management. 1983; 34 (1): 14-26, DOI: 10.1007/s00267-003-0163-6
- [4] Wolfram S. Science is a computer program, If complexity arises from simple rules, should we rethink how to do science? Wolfram media. 2002; 1: 199.
- [5] Clark J, Carpenter S, Barber M, Collins S, Dobson A, Foley J A. et al. Ecological forecasts: an emerging imperative. Science 2001; 293:657-670. doi: 10.1126/science.293.5530.657
- [6] Wallace K. Classification of Ecosystem Services: Problems and solutions. Biological Conservation 2007; 139: 235-246.
- [7] O'Neill R, DeAngelis D, Waide J, Allen T. A Hierarchical Concept of Ecosystems. 1986. Princeton University Press, New Jersey.
- [8] Bailey R, Hogg H. A world ecoregions map for resource reporting. Environmental Conservation 1986; 12:195-202. <https://doi.org/10.1017/S0376892900036237>.
- [9] Albert D, Lapin M, Pearsall D. Knowing the territory: Landscape Ecosystem and Mapping. The Michigan Botanist. 2015; 54: 34-41. <http://hdl.handle.net/2027/spo.0497763.0054.106>.
- [10] Hutchinson, M, McIntyre S, Hobbs R, Stein J, Garnett S. and Kinloch J. Integrating a global agro-climatic classification with bioregional boundaries in Australia. Global Ecology and Biogeography. 2005; 14: 197-212. <https://doi.org/10.1111/j.1466-822X.2005.00154.x>.
- [11] Klijn F, de Haes H. A hierarchical approach to ecosystems and its implications for ecological land classification. Landscape Ecol 1994; 9: 89-104. <https://doi.org/10.1007/BF00124376>
- [12] Creque J, Bassett S, & West N. Viewpoint: delineating ecological sites. Journal of Rang Management. 1999; 52; 546-549. <http://hdl.handle.net/10150/644040>.
- [13] Wiken, E. (compiler). Terrestrial ecozones of Canada. Ecological Land Classification Series No. 19. 1986. Hull, QC: Environment Canada.
- [14] West N, Dougher F, Manis G, Ramsey R. A comprehensive ecological land classification for Utah's West Desert. Western North American Naturalist. 2005; 65(3): 281-309. [https://works.bepress.com/neil\\_west/24/](https://works.bepress.com/neil_west/24/)
- [15] Bourgeron P, Humphries H, and Jensen M. Ecosystem Characterization and Ecological Assessments in M. E. Jensen et al. (eds.), A Guidebook for Integrated Ecological Assessments © Springer Science+Business Media New York; 2001. [https://doi.org/10.1007/978-1-4419-8620-7\\_4](https://doi.org/10.1007/978-1-4419-8620-7_4)
- [16] De'ath D, & Fabricius K. Classification and Regression Trees: A Powerful Yet Simple Technique for Ecological Data Analysis. Ecology. 2000; 8(11): 3178-3192. [https://doi.org/10.1890/0012-9658\(2000\)081\[3178,CARTAP\]2.0.CO;2](https://doi.org/10.1890/0012-9658(2000)081[3178,CARTAP]2.0.CO;2).
- [17] Allen C, Angeler D, Garmestani S, Gunderson H, Holling S. Panarchy: theory and application. Ecosystems.



2014; 17: 578-589. DOI: 10.1007/s10021-031-9744-2.

[18] Hou XY. Editor. Vegetation of China with reference to its geographic distribution, *Annals Missouri Bot. Gard.* 1983; **70**: 509-548.

[19] Zhang YQ, & Zhou XM. The quantitative classification and ordination of Haibei alpine meadow. *Acta Phytocological ET Geobotanica Sinica*. 1992; **16**(1): 36-42. <https://www.plant-ecology.com/EN/Y1992/V16/I1/36>.

[20] Cleland D, Avers P, McNab W, Jensen M, Bailey R, King T, Russell W. National Hierarchical Framework of Ecological Units. Published in, Boyce, M. S.; Haney, A., ed. *Ecosystem Management Applications for Sustainable Forest and Wildlife Resources*. Yale University Press, New Haven, 1997; 181-200.

[21] Zheng D. A Study on the Eco-geographic Regional System of China, FAO FRA2000 Global Ecological Zoning Workshop, Cambridge, UK. 28-30 July 1999. P 12. <http://www.fao.org/3/ae344e/ae344e09.htm>.

[22] Wu SH, Yang QY, Zheng D. Comparative Study on Eco-geographic Regional Systems between China and USA[J]. *Acta Geographica Sinica*. 2003; **58**(5): 686-694. <http://www.geog.com.cn/EN/Y2003/V58/I5/686>.

[23] Wu SH, Yang QY, Zheng D. Delineation of eco-geographic Regional Systems of China. *Journal of Geographical Science*. 2003; **13**(3): 209-315. <http://www.geogsci.com/EN/Y2003/V13/I3/309>.

[24] Brodrick P, Davies A, Asner G. Uncovering Ecological Patterns with Convolutional Neural Networks. *Trends in Ecology & Evolution*. 2019; **34**: 1-12. Doi: 10.1016/j.tree.2019.03.006

[25] Bourgeron P, Humphries H, Jensen M. Elements of Ecological Land Classifications for Ecological Assessments. A Guidebook for Integrated Ecological Assessments 2001; 22: 321- 337 Springer New York. [https://doi.org/10.1007/978-1-4419-8620-7\\_23](https://doi.org/10.1007/978-1-4419-8620-7_23)

[26] ECOMAP. National hierarchial framework of ecological units. U.S. Department of Agriculture, Forest Service, Washington, DC. 1993. [https://www.researchgate.net/publication/237419014\\_National\\_hierarchical\\_framework\\_of\\_ecological\\_units](https://www.researchgate.net/publication/237419014_National_hierarchical_framework_of_ecological_units).

[27] Bailey R, Jensen M, Cleland D, and Bourgeron P. Design and use of ecological mapping units, In: M.E.Jensen and P.S.Bourgeron, (eds.), *Ecosystem Management, Volume 2: Principles and Applications*, Gen. Tech. Report No. PNW-GTR-318, US Dep. Agric., For. Serv., Pacific Northwest Research Station, Portland, Oregon. 1994. p. 95-106.

[28] Olden J, Lawler J, Poff N. Machine learning methods without tears: a primer for ecologists. *Q. Rev. Biol.* 2008; **83**: 171-193. doi: 10.1086/587826

[29] Hornsmann I, Pesch R, Schmidt G. and Schröder W. Conference paper: Calculation of an Ecological Land Classification of Europe (ELCE) and its application for optimising environmental monitoring networks. 2008, 1-12. <https://www.researchgate.net/publication/275039549>

[30] Zhang YQ. A Hierarchical Analysis On Ecosystem Classification with implementing in Two Continental Recreations. *Environmental Systems Research*. 2021;**10**:39. DOI: 10.1186/s40068-021-00243-3

[31] Bailey R, Zoltai S, Wiken E. Ecological regionalization in Canada and the United States. *Geoforum*. 1985; **16**(3):265-275. [https://doi.org/10.1016/0016-7185\(85\)90034-X](https://doi.org/10.1016/0016-7185(85)90034-X)

- [32] Bailey R. Design of Ecological Networks for Monitoring Global Change. *Environmental Conservation*. 1991;18(2): 173-175. doi: 10.1017/S0376892900021780.
- [33] Baldwin K, Chapman K, Meidinger D et al. The Canadian National Vegetation Classification: Principles, Methods and Status. Natural Resources Canada, Canadian Forest Service Information Report GLC-X-23. 2019; 1-163. DOI: 10.13140/RG.2.2.25385.95847.
- [34] Bailey R. Suggested hierarchy of criteria for multi-scale ecosystem mapping, *Landscape and Urban Planning*. 1987; 14:313-319. ISSN 0169-2046. [https://doi.org/10.1016/0169-2046\(87\)90042-9](https://doi.org/10.1016/0169-2046(87)90042-9).
- [35] Bailey R. *Ecosystem Geography: From Ecoregions to Sites*. 1996. Springer-Verlag. New York.
- [36] Commission for Environmental Cooperation. *Ecological Regions of North America: Towards a Common Perspective*. Montreal, Quebec. 1997. 71 pp. Map at scale 1: 12.5 million. Ecomaps. ISBN: 2-922305-18-X.
- [37] Lands Directorate. *Terrestrial Ecozones Of Canada, Ecological Land Classification No. 19*. 1986. p. 26.
- [38] Ecological Stratification Working Group. *A National Ecological Framework for Canada*. Agriculture and Agri-Food Canada, Research Branch, Centre for Land and Biological Resources Research and Environment Canada, State of Environment Directorate, Ottawa/Hull. 1996. p125. And Map at scale 1:7.5 million. from /cansis/publications/ecostrat/index.html
- [39] Statistics Canada. *Ecological Land Classification*. 2018. Catalogue no. 12-607-X.
- [40] Smith C, Meikle J, and Roots C. (editors). *Ecoregions of the Yukon Territory: Biophysical properties of Yukon landscapes*. Agriculture and Agri-Food Canada, PARC Technical Bulletin No. 04-01, Summerland, British Columbia. 2004. p 197-206.
- [41] Grods J, Francis S, Meikle J. and Lapointe S. *Regional Ecosystems of West-Central Yukon, Part 1: Ecosystem descriptions*. Report prepared for Environment, Government of Yukon by Makonis Consulting Ltd. and Associates, West Kelowna, BC. 2012.
- [42] Grods J, Francis S, Meikle J. and Lapointe S. *Regional Ecosystems of West-Central Yukon, Part 2: Methods, input data assessment and results*. Report prepared for Environment, Government of Yukon by Makonis Consulting Ltd. and Associates, West Kelowna, BC. 2012.
- [43] Environment Yukon. Flynn N. and Francis S, editors. *Yukon Ecological and landscape Classification and Mapping Guidelines*. Version 1.0. Whitehorse (YT): Department of Environment, Government of Yukon. 2016.
- [44] MacKenzie W. & Klassen R. *VPro 13: Software for management of ecosystem data and classification*. 2009. Version 6.0. BC. Min. For. and Range, Research Branch, Victoria BC. URL: <https://www.for.gov.bc.ca/hre/becweb/resources/software/vpro/index.html>
- [45] Iwao K, Nishida K. et al, Creation of New Global Land Cover Map with Map Integration. *Journal of Geographic Information System*. 2011; 3: 160-165. DOI: 10.4236/jgis.2011.32013.
- [46] Zhang L, Xia G, Wu T, Lin L, Tai X. Deep Learning for Remote Sensing Image Understanding. *Journal of Sensors*, vol. 2016; Article ID 7954154, 2 pages. <https://doi.org/10.1155/2016/7954154>.
- [47] Rowe J. The level of integration concept and ecology. *Ecology*. 1961;

42:420-427. <https://doi.org/10.2307/1932098>

[48] Rowe J. Land classification and ecosystem classification. *Environ Monit Assess.* 1996; 39: 11-20. <https://doi.org/10.1007/BF00396131R>

[49] Rowe J. The integration of ecological studies. *Functional Ecology.* 1992; 6: 115-119.

[50] Rowe J. Viewpoint. Biological fallacy: life equals organisms. *BioScience.* 1992; 42(6): 394.

[51] Rowe J. and Barnes B. Geo-ecosystems and bio-ecosystems. *Bull. Ecol. Soc. Amer.* 1994; 75(1): 40-41.

[52] Zhou XM, Wang Zh & Du Q (1987) Qinghai Vegetation. 1987. Qinghai People Press in Chinese.

[53] MacKenzie W, Medidinger D. The Biogeoclimatic Ecosystem Classification Approach: an ecological framework for vegetation classification. *Phytocoenologia.* 2017; 1-11. DOI: 10.1127/phyto/2017/0160.

[54] McLennan D, MacKenzie W, Meidinger D, Wagner J, and Arko C. A Standardized Ecosystem Classification for the Coordination and Design of Long-term Terrestrial Ecosystem Monitoring in Arctic-Subarctic Biomes. *Arctic.* 2018; 71: SUPPL. 1, 1-15. DOI: <https://doi.org/10.14430/arctic4621>.

[55] DeLong S, Griesbauer H, Mackenzie W, and Foord V. Corroboration of Biogeoclimatic Ecosystem Classification climate zonation by spatially modelled climate data. *BC Journal of Ecosystems and Management.* 2010; 10(3):49-64. [www.forrex.org/publications/jem/ISS52/vol10\\_no3\\_art7.pdf](http://www.forrex.org/publications/jem/ISS52/vol10_no3_art7.pdf)

[56] Zhang YQ, Peterman M, Aun D, & Zhang YM. Cellular Automata:

Simulating Alpine Tundra Vegetation Dynamics in Response to Global Warming. *Arctic, Antarctic, and Alpine Research.* 2008; 40(1): 256-263. <http://www.jstor.org/stable/20181786>.

[57] Zhang YQ, Sun, MH, Welker J. Simulating Alpine Tundra Vegetation Dynamics in Response to Global Warming in China. Chapter in book: *Global Warming.* 2010. Chapter 11. p. 221-250. DOI: 10.5772/10291.

[58] Kremer M, Lewkowicz A, Bonnaventure P, & Sawada M. Utility of Classification and Regression Tree Analyses and Vegetation in Mountain Permafrost Models, Yukon, Canada. *Permafrost and Periglacial Processes,* 2011; 22(2), 163-178. <https://doi.org/10.1002/ppp.719>

[59] Liu YX, Fu BJ, Wang Sh, Zhao WW. Global ecological regionalization: from biogeography to ecosystem services, *Current Opinion in Environmental Sustainability.* 2018; 33: 1-8. <https://doi.org/10.1016/j.cosust.2018.02.002>.

[60] George E, Philip L, Mladenoff D, White M, Crow T. A Quantitative Approach to Developing Regional Ecosystem Classifications, *Ecological Application.* 1996; 6(2):608-618. <https://doi.org/10.2307/2269395>.

[61] Mueller M, Pander J & Geist J. A new tool for assessment and monitoring of community and ecosystem change based on multivariate abundance data integration from different taxonomic groups. *Environ Syst Res.* 2014; 3, 12. <https://doi.org/10.1186/2193-2697-3-12>.

[62] Mengist W, Soromessa T. Assessment of forest ecosystem service research trends and methodological approaches at a global level: a meta-analysis. *Environ Syst Res.* 2019; 8: 22. <https://doi.org/10.1186/s40068-019-0150-4>.