

We are IntechOpen, the world's leading publisher of Open Access books Built by scientists, for scientists

6,900

Open access books available

185,000

International authors and editors

200M

Downloads

Our authors are among the

154

Countries delivered to

TOP 1%

most cited scientists

12.2%

Contributors from top 500 universities



WEB OF SCIENCE™

Selection of our books indexed in the Book Citation Index
in Web of Science™ Core Collection (BKCI)

Interested in publishing with us?
Contact book.department@intechopen.com

Numbers displayed above are based on latest data collected.
For more information visit www.intechopen.com



Cooperative Indoor Navigation using Environment-Embedded Assistance Devices

Tsuyoshi Suzuki¹, Kuniaki Kawabata², Daisuke Kurabayashi³,
Igor E. Paromtchik² and Hajime Asama⁴

¹Tokyo Denki University, ²RIKEN

³Tokyo Institute of Technology, ⁴The University of Tokyo
Japan

1. Introduction

The research in environmental robotics, ubiquitous robotics, and network robots aim to create intelligent environments for providing various services by gathering, managing, and supplying information via distributed communication, sensing, and actuation. Various applications of such robotic systems have been proposed and studied, e.g. life support (Sato *et al.*, 1996), environmental monitoring and information management (Parker *et al.*, 2003; Low, 2004; Tang, 2004), task assignment (Batalin & Sukhtame, 2003), and rescue operation (Kurabayashi *et al.*, 2001; Tadokoro *et al.*, 2003; Miyama *et al.*, 2003). These applications employ various navigation methods addressed in numerous publications (Borenstein *et al.*, 1996; Arai *et al.*, 1996b; Li *et al.*, 2003; Parker *et al.*, 2003; Nakamura *et al.*, 2003).

This chapter introduces a cooperative navigation method for multiple mobile robots operating in indoor environments, as an example of our research work in intelligent environmental robotic systems. The method relies on the information management about the environment, namely, static global information and local information. The former is represented by a topological map (Mataric, 1992) that displays the positional relation from any starting point to any goal point and is relevant for planning a route. The latter contains a map of the local environment and the traffic information for dynamic navigation.

The proposed navigation method makes use of an Information Assistant (IA) - a communication device embedded into the environment. The IA updates and manages information about the local environment and communicates with the robots. The navigation also relies on an Optical Pointer (OP) to guide robots at intersections by means of projecting a laser light onto the ground. The OP communicates with the robot via the IA, when indicating target positions to the robot. The mobile robot detects a laser beacon on the ground by means of image processing and moves towards the beacon. When the robot reaches the proximity of the beacon, the next sub-goal is indicated, and the laser beacons lead the robot along the route. The IA and OP devices assist the robot to navigate in the environment, which can be unknown to the robot.

In contrast with other navigation methods, where the robot attempts to process all the information available about the environment, e.g. simultaneous localization and mapping (Smith *et al.*, 1990; Choset & Nagatani, 2001) or an improved topological map (Tomono &

Yuta, 2001), the IA and OP devices allow us to share the environmental information among the robots and obtain more flexibility in navigation and information management. Section 2 discusses the information management for navigation with the use of the environment-embedded IA and OP devices. The cooperative navigation is presented in section 3. Section 4 describes our experiments on robot navigation. The conclusions are given in section 5.

2. Information Management for Navigation

This section addresses the information management for robot navigation in a structured indoor environment, where passages and intersections are constrained by walls. The global environmental information is used for planning a coarse route for the robot. The local information at intersections serves for accurate navigation along the planned route. The global information is represented by a topological map that contains the general relational data about the present location, goal, and intermediate locations. For example, the environment in Fig. 1 is represented by a topological map in Fig. 2 with the use of a graphic expression. In this map, the focus is on the topology of environment. The graphic search is used to plan a coarse route on the basis of the global map known in advance.

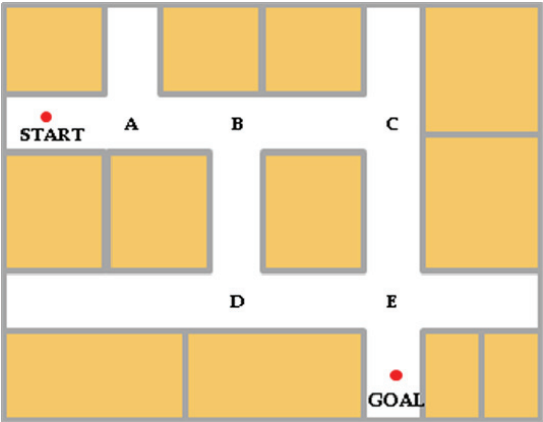


Figure 1. Example of an indoor environment: intersections are denoted by A, B, C, D, E

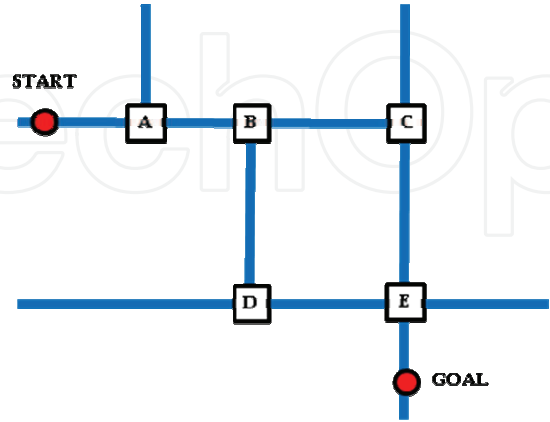


Figure 2. Topological map with passages and intersections

The processing of local information by the robot allows it to obtain a feasible path along the planned general route. While the robot can easily move in a passage along the wall, it cannot easily navigate at an intersection because the layout of any intersection is not uniform and

the path cannot be supplied in advance. The traffic control is also needed at intersections to ensure collision-free motion. The information assistance at intersections facilitates the robot navigation. The local information is usually specific for each intersection and it depends on the actual state of the local environment. By means of embedding the assistance devices into the environment, the local information can be efficiently managed and made available to the robots for planning their feasible local paths.

2.1 Environment-Embedded Devices: Information Assistant and Optical Pointer

The Information Assistant (IA) is a radio device with the following functions: management of local information, robot communication, and control of interconnected devices such as sensors. The IAs are embedded into the environment at intersections and other areas to provide the relevant local information to mobile robots. The robot can retrieve or write information from/to an IA. This enables the information sharing among robots, e.g. the data written by a robot to the IA becomes available to other robots. The robot requests the local information from the nearest IA and, subsequently, plans its local path.

However, the local information is often insufficient for accurate navigation. Figure 3 shows an example of an erroneous arrival point after the robot passed the intersection because dead-reckoning was used. The following issues can also cause the navigation problems:

1. There are time variations in receiving the radio signals from the IA that results in an uncertain start position of the robot at intersections.
2. There are measurement errors of an angle between the robot's direction of motion and the wall during maneuvering.
3. The navigation errors can occur while the robot moves through intersections.
4. The presence of obstacles increases the risk of positional uncertainty, especially in the proximity of the start position at intersections.

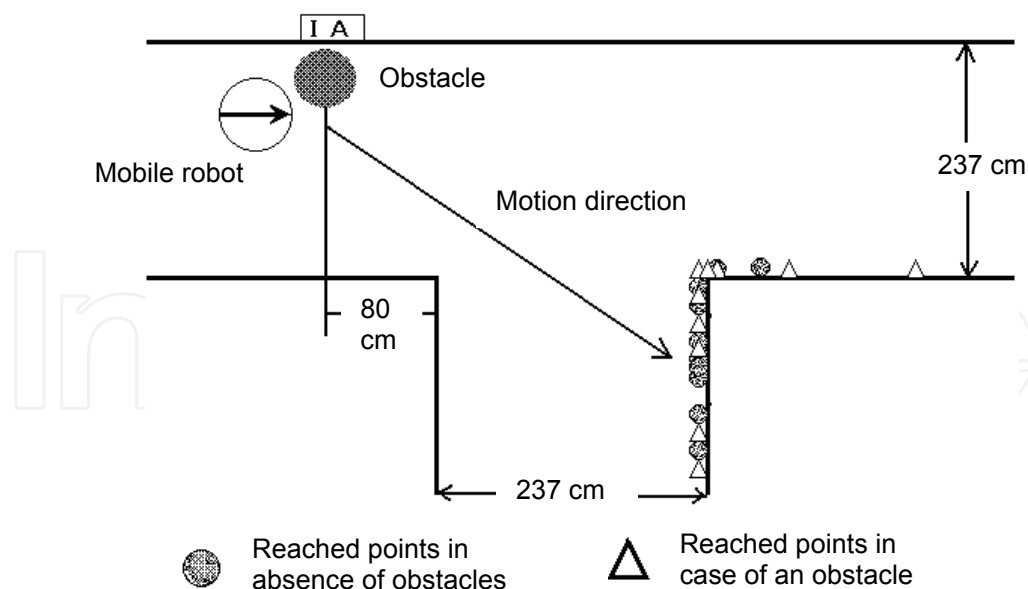


Figure 3. Example of robot navigation based solely on IA

The Optical Pointer shows a target position to the robot by means of projecting a laser light onto the ground (Paromtchik & Asama, 2001). The robot detects the laser beacon by means of image processing and moves toward it. When the robot reaches the proximity of the

beacon, the OP indicates the next sub-goal along the route at intersections. Fig. 4 illustrates the concept of using IA and OP for robot navigation.

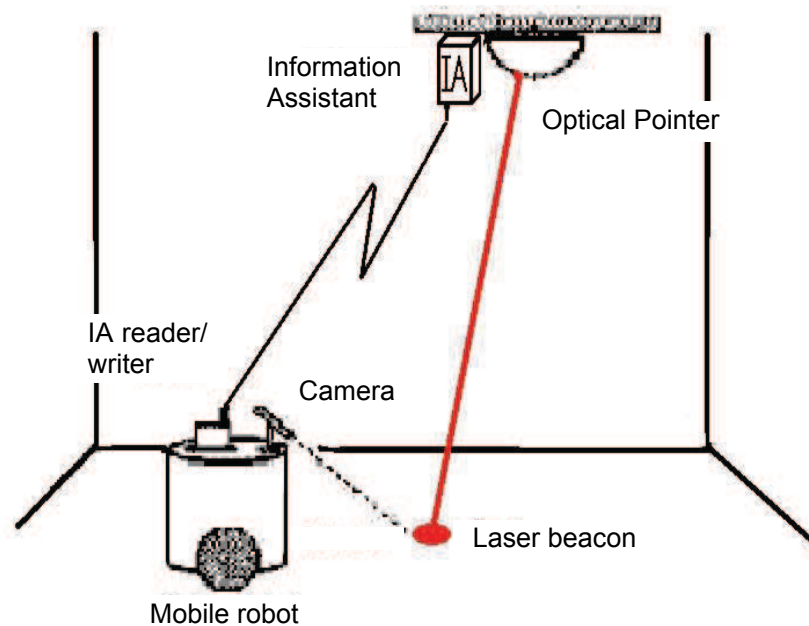


Figure 4. Concept of using the IA and OP devices for robot navigation

2.2 Navigation Algorithm

The navigation algorithm relies on the IA and OP devices embedded into the environment. The algorithm consists of the following steps:

- (1) Provide a global topological map and the robot's start location.
- (2) An operator specifies a goal, which is transmitted to the robot via a wireless LAN.
- (3) Based on the start and goal locations, the robot plans a coarse route by means of the graphic search in the topological map.
- (4) The robot moves along the planned route and monitors the local environment by means of infrared sensors to avoid collisions with obstacles.
- (5) When the robot arrives at an intersection, it detects the IA's radio signal and communicates with the IA by requesting guidance at the intersection. Fig. 5 shows the communication process between the robot and the IA.
- (6) The IA receives a start and goal positions from the robot, and transmits the information about the feasible local path.
- (7) The OP shows a laser beacon as a sub-goal for the robot.
- (8) The robot processes images to detect the laser beacon and moves toward it. The IA and OP devices guide the robot by means of the laser beacons.
- (9) When the robot has entered the next passage, it sends a message to the IA to confirm its successful passing through the intersection.
- (10) The robot continues its motion along a passage.
- (11) When the robot reaches another intersection, the optical guidance is performed again.

Finally, when the robot receives the goal information from the IA, this signifies that the robot has completed the motion task successfully. If two or more robots arrive at an intersection, the priority is given to the robot that first requested guidance from the IA. Other robots receive a busy signal from the IA and wait in their current positions until the

guidance service becomes available for them. Thus, the same navigation scheme can be used for multiple robots in the same local environment.

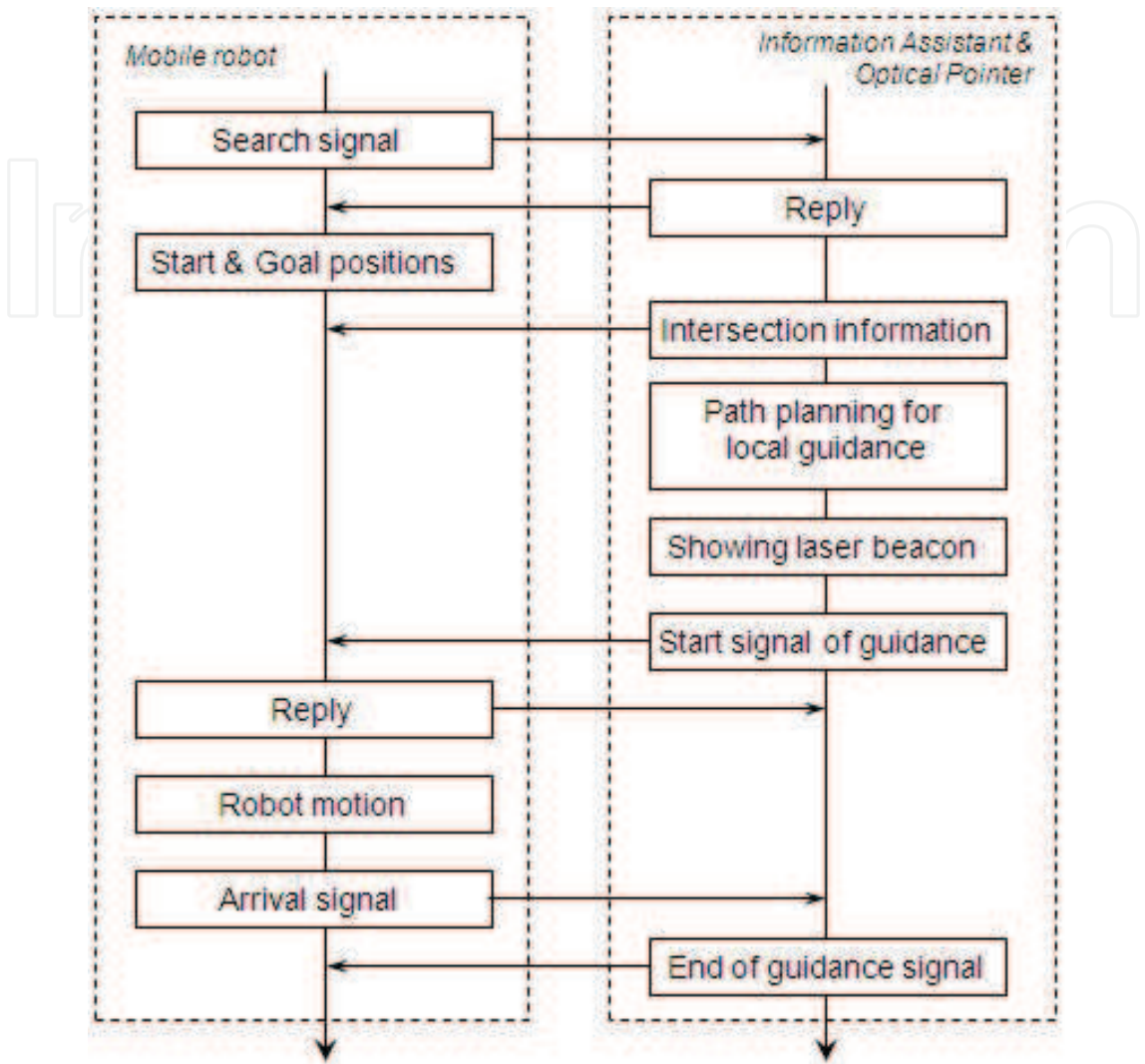


Figure 5. Communication between the mobile robot and the IA and OP devices

3. Navigation System

In order to realize the proposed navigation scheme, we have developed an experimental prototype. This section describes our experimental setup with the omni-directional mobile robot, information assistant and optical pointer.

3.1 Omni-Directional Mobile Robot

The robot is shown in Fig. 6. It is equipped with a holonomic omni-directional wheeled platform with its actuators, sensors, on-board control system and electric batteries (Asama *et al.*, 1995). Its infrared sensor system LOCISS (Locally Communicable Infrared Sensory System) is capable to distinguish a robot and an obstacle in an environment with multiple robots (Arai *et al.*, 1996a). LOCISS allows the robot to detect and avoid obstacles, follow a wall, and it also serves for local communication between robots.




Figure 6. Mobile robot ZEN

3.2 Information Assistant and Optical Pointer

The IA device is based on the Intelligent Data Carrier (IDC) (Arai *et al.*, 1996b) and an IDC Reader/Writer. The 4th version of IDC is shown in Fig. 7. The IDC is a device with a radio communication unit, a CPU, a memory, and an electric battery. The robot communicates with the IDC through the IDC Reader/Writer.

The OP device consists of a laser pointer mounted onto a pan-tilt mechanism with two step motors. The pan-tilt mechanism directs the laser beam onto the desired positions on the ground. The Fig. 8 shows an OP which is installed at the ceiling.




Figure 7. The IA device is based on IDC Reader/Writer and Intelligent Data Carrier




Figure 8. The OP device is mounted onto a pan-tilt mechanism at the ceiling

4. Experiments

The experiments are performed in an indoor environment of RIKEN. The floor map is shown in Fig. 9. The robot’s task is to move from its start location to a goal which is set by a human operator. The IA and OP devices are placed at the intersections in the environment.

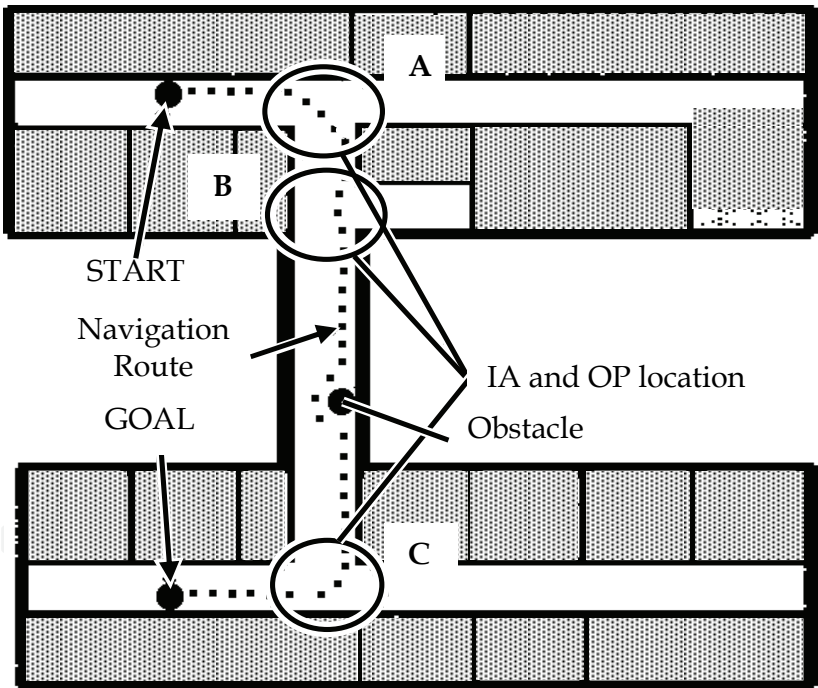


Figure 9. Floor map of our experimental environment

They contain information about their own positions and environmental conditions at the intersection. The circles and letters A, B, C in Fig. 9 denote intersections, where the IA and OP devices are placed, and the circles also indicate the communication range for local navigation. Given the start position and goal destination, the robot planned a coarse route as: START – A – B – C – GOAL by means of a graphic search on the topological map. The obstacle detection and avoidance was provided by LOCISS. After moving along a passage, the robot approached an intersection A, where it detected the IA and requested guidance

through the intersection. The OP indicated the feasible path by means of laser beacons, as shown in Fig.10 and Fig. 11. The motion from START to GOAL is depicted by a dotted line in Fig. 9.

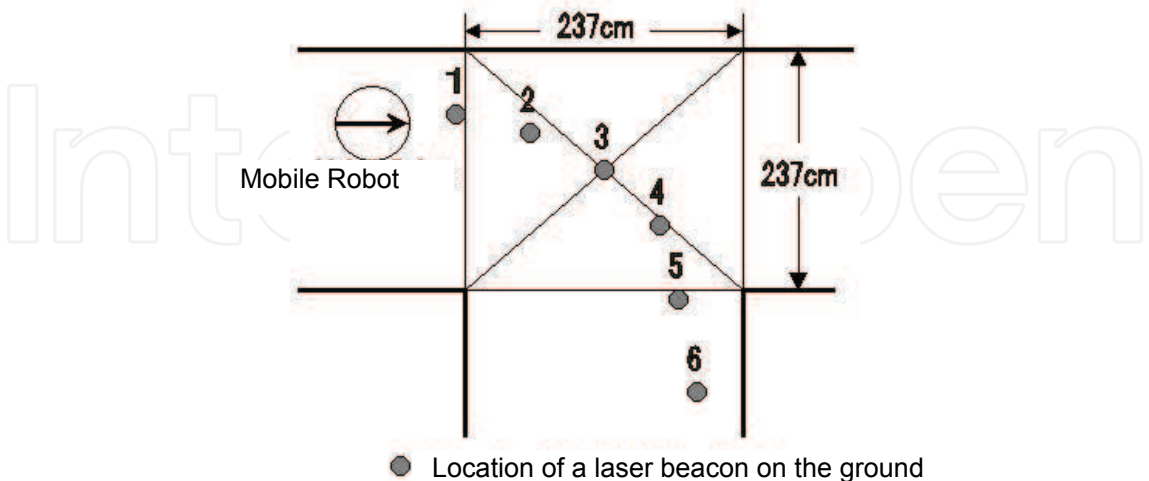


Figure 10. Location of laser beacons at intersection A, one laser beacon is shown at a time




Figure 11. Navigation by means of IA and OP at an intersection



Figure 12. Robot navigation experiment with the IA and OP devices

5. Conclusion

This chapter introduced a cooperative navigation strategy for mobile robots operating in indoor environments with the embedded Information Assistant and Optical Pointer devices, as an application of an intelligent environmental robotic system. In order to provide a more flexible navigation, the management of environmental information was considered. The static global information supplies topological details such as the positional relation of any starting point to any goal point in order to create an approximate route. The dynamic local information includes a local map, obstacles and traffic information for accurate navigation. We proposed the information management and navigation algorithm based on the IA and OP devices embedded into the environment. The experimental example of navigation was described. The robot was initially provided with a coarse route to the goal, and the IA devices managed the environmental information in real-time locally. The OP device was used for guidance at intersections, and communication with mobile robots was performed through the IA device. The OP indicated target positions by means of a laser light projected from a laser pointer onto the ground. The mobile robot detected the laser beacons and followed them to reach its goal destination. The experiments have proved the feasibility of the proposed method.

6. Acknowledgment

This is a revised and extended version of our presentation at the Fourth International Conference on Field and Service Robotics (FSR'03): Suzuki, T.; Uehara, T.; Kawabata, K.; Kurabayashi, D.; Paromtchik, I. E. and Asama, H. Indoor Navigation for Mobile Robot by Using Environment-Embedded Local Information Management Device and Optical Pointer, Field and Service Robotics, STAR 24, S. Yuta, H. Asama, S. Thrun, E. Prassler and T. Tsubouchi (Eds.), pp.41-49, Springer-Verlag Berlin Heidelberg, ISBN 3-540-32801-7, Germany, 2006. The text and figures of sections 2 to 4, except Fig. 12 are reproduced with modifications from the above publication with the kind permission of Springer-Verlag Berlin Heidelberg and Springer Science+Business Media. Thanks are given to Taiki Uehara for his contribution to the development of the IA and OP devices and conducting experiments in RIKEN during his Master course study at the Toyo University.

7. References

- Asama, H.; Sato, M.; Bogoni, L.; Kaetsu, H.; Matsumoto, A. & Endo, I. (1995). Development of an Omni-Directional Mobile Robot with 3 DOF Decoupling Drive Mechanism, *Proceedings of the 1995 IEEE International Conference on Robotics and Automation*, pp.1925-1930, ISBN 0-7803-1965-6, Nagoya, Aichi, Japan, May 22-27, 1995.
- Arai, Y.; Suzuki, S.; Kotosaka, S.; Asama, H.; Kaetsu, H. & Endo, I. (1996a). Collision Avoidance among Multiple Autonomous Mobile Robots using LOCISS (Locally Communicable Infrared Sensory System), *Proceedings of the 1996 IEEE International Conference on Robotics and Automation*, pp.2091-2096, ISBN 0-7803-2988-4, Minneapolis, Minnesota, USA, April 22 - 28, 1996.

- Arai, Y.; Fujii, T.; Asama, H.; Fujita, T.; Kaetsu, H.; Endo, I. (1996b). Self-Localization of Autonomous Mobile Robots using Intelligent Data Carriers, In: *Distributed Autonomous Robotic Systems 2*, Asama, H.; Fukuda, T.; Arai, T. & Endo, I. (Eds.), pp.401-410, Springer-Verlag, ISBN 4-431-70190-7, Tokyo, Japan.
- Batalin, M. A. & Sukhtame, G. (2002). Sensor Coverage using Mobile Robots and Stationary Nodes, *Proceedings of the SPIE, Volume 4868 (SPIE'2002)* pp.269-276, Boston, MA, USA, August 2002.
- Borenstein, J.; Everett, L. & Feng, L. (1996). *Navigating Mobile Robots – Systems and Techniques*, A K Peters, Wellesley, MA, USA, 1996.
- Choset H. & Nagatani, K. (2001). Topological Simultaneous Localization and Mapping (SLAM): Toward Exact Localization without Explicit Localization, *IEEE Transactions on Robotics and Automation*, Vol. 17, No. 2, 2001, pp. 125-137.
- Kurabayashi, D.; Asama, H.; Noda, K. & Endo, I. (2001). Information Assistance in Rescue using Intelligent Data Carriers, *Proceedings of the 2001 IEEE/RSJ International Conference on Intelligent Robots and Systems*, pp. 2294-2299, ISBN 0-7803-7398-7, Maui, Hawaii, USA, October 2001.
- Li, Q.; Rosa, M. D. & Rus, D. (2003). Distributed Algorithms for Guiding Navigation across a Sensor Network, *Proceedings of the 2003 Annual International Conference on Mobile Computing and Networking (MobiCom'03)*, ISBN 1-58113-753-2, California, USA, September 2003.
- Low, K. H. (2004). Reactive, Distributed Layered Architecture for Resource-Bounded Multi-Robot Cooperation: Application to Mobile Sensor Network Coverage, *Proceedings of the 2004 IEEE International Conference on Robotics and Automation*, Vol.4, pp.3747-3752, ISBN 0-7803-8232-3, New Orleans, LA, USA, April 2004.
- Mataric, M. J. (1992). Integration of Representation into Goal-Driven Behavior-Based Robots, *IEEE Transactions on Robotics and Automation*, Vol.8, No.3, June 1992, pp. 304-312, ISSN 1042-296X.
- Miyama, S.; Imai, M. & Anzai, Y. (2003). Rescue Robot under Disaster Situation: Position Acquisition with Omni-directional Sensor, *Proceedings of the 2003 IEEE/RSJ International Conference on Intelligent Robots and Systems*, pp.3132-3137, 0-7803-7860-1, Las Vegas, Nevada, October 2003.
- Nakamura, T.; Oohara, M.; Ogasawara, T. & Ishiguro, H. (2003). Fast Self-Localization Method for Mobile Robots using Multiple Omnidirection, *Machine Vision and Applications Journal*, Vol.14, No.2, June 2003, pp.129-138, ISSN 0932-8092.
- Parker, L. E.; Birch, B. & Reardon, C. (2003). Indoor Target Intercept Using an Acoustic Sensor Network and Dual Wavefront Path Planning, *Proceedings of the 2003 IEEE/RSJ International Conference on Intelligent Robots and Systems*, pp.278- 283, ISBN 0-7803-7860-1, Las Vegas, Nevada, October 2003.
- Paromtchik, I. E. & Asama, H. (2001). Optical Guidance System for Multiple Mobile Robots, *Proceedings of the 2001 IEEE International Conference on Robotics and Automation*, pp.2935-2940, 2001, ISBN 0-7803-6475-9, Seoul, Korea, May 2001.
- Sato, T.; Nishida, Y. & Mizoguchi H. (1996). Robotic Room: Symbiosis with Human through Behavior Media, *Robotics and Autonomous Systems 18, International Workshop on Biorobotics: Human-Robot Symbiosis*, pp.185-194, Tsukuba, Japan, May 1995, Elsevier New York.

- Smith, R., Self, M. & Cheeseman, P. (1990). Estimating Uncertain Spatial Relationships in Robotics, In: *Autonomous Robot Vehicles*, Cox, I. & Wilfong, G. (Eds.), pp.167-193, Springer Verlag, 1990.
- Tadokoro, S.; Matsuno, F.; Onosato, M. & Asama, H. (2003). Japan National Special Project for Earthquake Disaster Mitigation in Urban Areas, *First International Workshop on Synthetic Simulation and Robotics to Mitigate Earthquake Disaster*, pp.1-5, Padova, Italy, July 2003.
- Tang, Y. (2004). Planning Mobile Sensor Net Deployment for Navigationally Challenged Sensor Nodes, *Proceedings of the 2004 IEEE International Conference on Robotics and Automation*, pp.172-179, ISBN 07803-8232-3, New Orleans, LA, USA, April 2004.
- Tomono, M. & Yuta, S. (2001). Mobile Robot Localization based on an Inaccurate Map, *Proceedings of the IEEE/RSJ International Conference on Intelligent Robots and Systems (IROS'2001)*, pp.399-405, ISBN 0-7803-6612-3, Maui, Hawaii, USA, October 2001.

IntechOpen



Motion Planning

Edited by Xing-Jian Jing

ISBN 978-953-7619-01-5

Hard cover, 598 pages

Publisher InTech

Published online 01, June, 2008

Published in print edition June, 2008

In this book, new results or developments from different research backgrounds and application fields are put together to provide a wide and useful viewpoint on these headed research problems mentioned above, focused on the motion planning problem of mobile ro-bots. These results cover a large range of the problems that are frequently encountered in the motion planning of mobile robots both in theoretical methods and practical applications including obstacle avoidance methods, navigation and localization techniques, environmental modelling or map building methods, and vision signal processing etc. Different methods such as potential fields, reactive behaviours, neural-fuzzy based methods, motion control methods and so on are studied. Through this book and its references, the reader will definitely be able to get a thorough overview on the current research results for this specific topic in robotics. The book is intended for the readers who are interested and active in the field of robotics and especially for those who want to study and develop their own methods in motion/path planning or control for an intelligent robotic system.

How to reference

In order to correctly reference this scholarly work, feel free to copy and paste the following:

Tsuyoshi Suzuki, Kuniaki Kawabata, Daisuke Kurabayashi, Igor E. Paromtchik and Hajime Asama (2008). Cooperative Indoor Navigation Using Environment-Embedded Assistance Devices, Motion Planning, Xing-Jian Jing (Ed.), ISBN: 978-953-7619-01-5, InTech, Available from:
http://www.intechopen.com/books/motion_planning/cooperative_indoor_navigation_using_environment-embedded_assistance_devices

INTECH
open science | open minds

InTech Europe

University Campus STeP Ri
Slavka Krautzeka 83/A
51000 Rijeka, Croatia
Phone: +385 (51) 770 447
Fax: +385 (51) 686 166
www.intechopen.com

InTech China

Unit 405, Office Block, Hotel Equatorial Shanghai
No.65, Yan An Road (West), Shanghai, 200040, China
中国上海市延安西路65号上海国际贵都大饭店办公楼405单元
Phone: +86-21-62489820
Fax: +86-21-62489821

© 2008 The Author(s). Licensee IntechOpen. This chapter is distributed under the terms of the [Creative Commons Attribution-NonCommercial-ShareAlike-3.0 License](https://creativecommons.org/licenses/by-nc-sa/3.0/), which permits use, distribution and reproduction for non-commercial purposes, provided the original is properly cited and derivative works building on this content are distributed under the same license.

IntechOpen

IntechOpen