

# We are IntechOpen, the world's leading publisher of Open Access books Built by scientists, for scientists

6,900

Open access books available

185,000

International authors and editors

200M

Downloads

Our authors are among the

154

Countries delivered to

TOP 1%

most cited scientists

12.2%

Contributors from top 500 universities



WEB OF SCIENCE™

Selection of our books indexed in the Book Citation Index  
in Web of Science™ Core Collection (BKCI)

Interested in publishing with us?  
Contact [book.department@intechopen.com](mailto:book.department@intechopen.com)

Numbers displayed above are based on latest data collected.  
For more information visit [www.intechopen.com](http://www.intechopen.com)



# Floristic Composition, Diversity and Status of Threatened Medicinal Plants in Tropical Forests of Malyagiri Hill Ranges, Eastern Ghats, India

S. C. Sahu and N. K. Dhal

*Environment and Sustainability Department,  
Institute of Minerals and Materials Technology (formerly RRL), CSIR,  
Bhubaneswar (Odisha),  
India*

## 1. Introduction

Tropical and subtropical forests harbour maximum diversity of plant species found on the earth (WCMC, 1992). These forests are rich in medicinal and economically important plants. Exploitation of these forests has resulted in rapid loss of tropical forests and it is recognized as one of the serious environmental and economic problems all over the world (Hare et al., 1997). A study on floristic composition and species diversity of threatened medicinal plants of tropical forests is ecologically significant besides its usefulness in forest management.

Malyagiri hill ranges belonging to Eastern Ghats of India lies between 21° 23' 30" N latitude and 85° 16' 58" E longitude, located in the Pallahara Sub-division of Angul District in Odisha. The whole area is endowed with rising and falling hills interspersed with small plains and winding strips of valleys. There are as many as 4 perennial water-falls with dense forests in the northern part known as "Nagira". These provide a congenial niche for the luxuriant growth of marshy plants of various types. "Mankra" a tributary of Brahmani flows in the west of Pallahara which keeps the sub-division aside from National Highway 6. The Lord Siva temple at hill base of Khuluri reserve forest with a perennial water-fall increases the beauty of nature and is a popular tourist place..

The soils of Malyagiri are mainly red and form clays and clay-loams in the valleys (Patra & Choudhury, 1989). The hill ranges experience an extreme climate comprising of 3 distinct seasons; summer, rainy and winter. It enjoys an average annual rainfall of 1421 mm. The highest temperature of 43.9° C is recorded in May and it drops to 14.6°c in December.

Malyagiri hill range harbours floristically important tropical deciduous forest of Eastern Ghats, India. The wide range of topographic and climatic conditions favour luxurious growth of vegetation in this hill range (Patra & Choudhury, 1989). Many of the plants have immense medicinal properties. Due to over-exploitation of medicinal plants, fuel wood collection, habitat destruction and grazing, plant diversity of Malyagiri hill range is declining at an alarming rate (Sahu et al., 2010). This may lead to extinction of many valuable species. However, barring a few floristic and ethnobotanical works (Brahmam &

Saxena, 1990; Patra & Choudhury, 1989; Saxena & Dutta, 1975; Saxena et al., 1991), no quantitative study analyzing the vegetation structure of the forest has been undertaken. Therefore, a detailed study was undertaken to analyze the diversity, distribution and population structure of tree species in these forests.

## 2. Materials and methods

### 2.1 Field sampling and data analysis

Vegetation analysis was carried out during March 2007 to December 2009 by laying 60 quadrants for each element of vegetation. For all trees  $\geq 15$  cm girth at breast height (GBH) were sampled through 20 x 20 m quadrants with sampling intensity of 0.001% based on random sampling methods in tropical dry deciduous forest stand of 2.4 ha area. Individuals with less than 15cm GBH were considered as saplings. The shrubs were sampled through 5 x 5 m and herbs, climbers and saplings were sampled by laying 1 x 1 m quadrants. Herbarium specimens were prepared and the species were identified with the help of regional flora (Gamble & Fischer, 1915-1935; Saxena & Brahmam, 1996). The specimens were deposited in the herbarium (RRL-B) at Institute of Minerals and Materials Technology, Bhubaneswar. The vegetation data were analyzed for 57 tree species. Abundance (A), Frequency (F), Relative frequency (RF), Density (D), Relative density (RD), Basal Area (BA), Relative Basal Area (RBA), Importance Value Index (IVI), Shannon -Wiener index (Shannon and Weaver, 1963) and Simpson's index (Simpson, 1949) were calculated using the quadrant data and following the methods of Misra (1968). IVI of each species was calculated by summing the RF, RD and RBA following the methods of Curtis (1959). Abundance to Frequency (A/F) ratio of each species was calculated to study the dispersion pattern. The range of values for determining dispersion pattern were: regular ( $< 0.025$ ), random (0.025-0.05) and contiguous ( $> 0.05$ ) (Curtis and Cottam, 1956). Population structure of tree species was analyzed across the five girth classes. The status and degree of threat to medicinal plants in their natural habitat has been indicated by classifying them according to Red Data Book categories, as defined by the IUCN (Maheswari, 1977; Melville, 1970-71).

Shannon and Weiner's Index (1963) was calculated as follows:

$$H' = - \sum p_i \log p_i$$

Where,  $p_i = n_i / N$

$n_i$  = Importance value for species "i"

$N$  = Total of importance value

Concentration of dominance was calculated following Simpson (1949):

$$Cd = \sum p_i^2$$

Where  $p_i$  is same as the Shannon- Wiener Index.

## 3. Results and discussion

The dominant forest type of Malyagiri hill range is tropical dry deciduous forest (Champion and Seth, 1968). A total of 1063 trees belonging to 57 species were recorded from 60 sample

plots. The dominant tree species in descending order of IVI are *Shorea robusta* Gaertn.f. (44.67), *Terminalia alata* Heyne ex Roth. (31.98), *Madhuca indica* Gmel. (17.3), *Anogeissus latifolia* (Roxb. Ex DC.) Wall.ex Guill. & Perr. (15.64), *Diospyros melanoxylon* Roxb. (13.41) (Table-1).

Name of the species	F (%)	D (ind. ha <sup>-1</sup> )	BA (m <sup>2</sup> . ha <sup>-1</sup> )	IVI	Distribution
<i>Aegle marmelos</i> (L.) Corr.	16.7	8.8	0.12	5.17	C
<i>Albizia lebbeck</i> (L.) Benth.	3.3	0.8	0.04	0.93	C
<i>Alstonia scholaris</i> (L.) R.Br.	3.3	0.8	0.01	0.73	C
<i>Anogeissus latifolia</i> (Roxb. ex DC.) Wall.ex Guill. & Perr.	50.0	12.5	0.01	15.64	Ra
<i>Bauhinia purpurea</i> L.	1.7	0.8	0.01	0.45	C
<i>Bombax ceiba</i> L.	3.3	1.3	0.01	0.72	C
<i>Bridelia retusa</i> (L.) Spreng.	1.7	0.3	0.01	0.26	C
<i>Buchanania lanzan</i> Spreng.	38.3	24.5	0.34	8.15	C
<i>Careya arborea</i> Roxb.	5.0	2.5	0.03	1.47	C
<i>Casearia graveolens</i> Dalz.	18.3	10.8	0.11	5.74	C
<i>Cassia fistula</i> L.	11.7	3.3	0.04	2.63	C
<i>Chloroxylon swietiana</i> DC.	15.0	6.5	0.07	4.01	C
<i>Cleistanthus collinus</i> (Roxb.) Benth.ex.Hook.f.	26.7	15.8	0.12	8.13	C
<i>Dalbergia paniculata</i> Roxb.	1.7	0.3	0.02	0.46	C
<i>Dalbergia sisoo</i> Roxb.	1.7	0.3	0.01	0.35	C
<i>Diospyros malabarica</i> (Desr.) Kostel.	20.0	14.0	0.49	6.24	C
<i>Diospyros melanoxylon</i> Roxb.	36.7	19.0	0.56	13.41	Ra
<i>Diospyros montana</i> Roxb.	8.3	4.5	0.16	3.36	C
<i>Erythrina variegata</i> L.	1.7	0.3	0.69	5.32	C
<i>Ficus benghalensis</i> L.	1.7	0.3	0.01	0.26	C
<i>Ficus semicordata</i> Buch.-Ham.ex J.E.Sm.	3.3	0.8	0.02	0.74	C
<i>Ficus mollis</i> . Vahl	16.7	7.0	0.11	4.61	C
<i>Gardenia latifolia</i> Ait.	8.3	5.8	0.13	3.38	C
<i>Glochidion velutinum</i> Wight	3.3	1.3	0.04	1.02	C
<i>Gmelina arborea</i> Roxb.	28.3	14.5	0.21	8.67	C
<i>Haldinia cordifolia</i> (Roxb.) Ridsd.	1.66	0.8	0.05	0.8	C
<i>Ixora pavetta</i> Andr.	10	5.0	0.03	2.67	C
<i>Lagerstroemia parviflora</i> Roxb.	13.3	7.0	0.30	5.58	C
<i>Lannea coromandelica</i> (Houtt.) Merr.	1.7	0.8	0.01	0.39	C
<i>Macaranga peltata</i> (Roxb.) Muell.-Arg.	31.7	17.8	1.23	17.3	C
<i>Madhuca indica</i> Gmel.	3.3	1.3	0.01	17.3	C
<i>Mangifera indica</i> L.	15.0	9.5	1.00	11.54	C

Name of the species	F (%)	D (ind. ha <sup>-1</sup> )	BA (m <sup>2</sup> . ha <sup>-1</sup> )	IVI	Distribution
<i>Melastoma malabathricum</i> L.	35.0	18.3	0.26	10.75	Ra
<i>Mitragyna parvifolia</i> (Roxb.) Korth.	13.3	6.3	0.10	3.94	C
<i>Morinda pubescens</i> Sm.	1.7	0.3	0.01	0.27	C
<i>Murraya paniculata</i> (L.) Jack	13.3	6.5	0.06	3.71	C
<i>Nyctanthes arbor-tristis</i> L.	10.0	3.3	0.04	2.39	C
<i>Phyllanthus emblica</i> L.	5.0	2.5	0.04	1.6	C
<i>Polyalthia cerasoides</i> (Roxb.) Bedd.	8.3	4.5	0.04	2.42	C
<i>Protium serratum</i> (Wall. ex Colebr.) Engl.	1.7	0.3	0.03	0.46	C
<i>Pterocarpus marsupium</i> Roxb.	15.0	7.0	0.09	4.25	C
<i>Pterospermum acerifolium</i> (L.) Willd.	13.3	5.3	0.09	3.63	C
<i>Pterospermum xylocarpum</i> (Gaertn.) Sant & Wagh	6.7	3.8	0.04	2	C
<i>Randia malabarica</i> Lam.	1.7	0.3	0.01	0.26	C
<i>Schleichera oleosa</i> (Lour.) Oken	10.0	10.8	0.32	6.17	C
<i>Semecarpus anacardium</i> L.f.	3.3	1.3	0.02	0.86	C
<i>Shorea robusta</i> Gaertn.f.	73.3	59.5	2.88	44.67	Ra
<i>Strychnos potatorum</i> L.f.	11.7	6.5	0.23	4.74	C
<i>Symplocos racemosa</i> Roxb.	11.7	8.3	0.05	3.84	C
<i>Syzygium cumini</i> (L.) Skeels	13.3	6.3	0.21	4.74	C
<i>Terminalia alata</i> Heyne ex Roth.	65.0	49.5	1.62	31.98	Ra
<i>Terminalia arjuna</i> (Roxb.ex DC.) Wight & Arn.	3.3	2.0	0.31	3.13	C
<i>Terminalia bellirica</i> (Gaertn.) Roxb.	5.0	1.5	0.07	1.5	C
<i>Terminalia chebula</i> Retz.	3.3	1.3	0.02	0.87	C
<i>Wendlandia tinctoria</i> (Roxb.) DC.	23.3	12.0	0.16	7.05	C
<i>Xylia xylocarpa</i> (Roxb.) Taub.	10.0	5.8	0.11	3.37	C
<i>Ziziphus xylocarpus</i> (Retz.) Willd.	5.0	32.5	0.01	1	C

**Note:** F- Frequency; D- Density; BA-Basal Area; IVI-Importance Value Index; Ra: Random; C: Contiguous

Table 1. Phytosociological characteristics of Tree species in Malyagiri hill range, Eastern Ghats

The luxuriant growth of herbs, shrubs and climbers increased the density of the forest vegetation. Among the herbs, *Chromolaena odorata* (L.) R.King & H.Robins., *Andrographis paniculata* (Burm.f.) Wall.ex Nees, *Elephantopus scaber* L., *Curculigo orchiioides* Gaertn. were

most common species. Important shrub species were *Combretum roxburghii* Spreng., *Holarrhena pubescence* (Buch.-Ham.) Wall.ex G.Don, *Woodfordia fruticosa* (L.) Kurtz, *Lantana camara* L., *Helicteres isora* L. and *Ixora pavetta* Andr. The dominant climbers were *Dioscorea bulbifera* L., *Smilax macrophylla* Roxb., *Ampelocissus latifolia* (Roxb.) Planch. and *Bauhinia vahlii* Wight & Arn.

However, Malyagiri hill range is severely affected by anthropogenic activities. Unsustainable collection of medicinal plants (*Oroxylum indicum* (L.) Vent. and *Cycas cinalis* L.) for selling purposes by the local people of Pallahara Sub-division (Sahu et al., 2010) is prominent. Most of the local people depend upon the forests for their livelihood for which collection of leaf from *Bauhinia vahlii* Wight & Arn. (Leaf tray), *Phoenix sylvestris* (L.) Roxb. (for brooms, mats etc.), *Diospyros melanoxylon* Roxb. (Bidi) and firewood collection are very common. These are the indications to the anthropogenic activities going on in and around Malyagiri hill ranges.

Out of 57 tree species, five species were randomly distributed and 52 species were contiguously distributed. The study reveals prevalent clumping nature of tree species in the tropical forest of Malyagiri hill ranges. Odum (1971) stated that contiguous distribution is the commonest pattern of plant distribution in nature. Kumar and Bhatt (2006) also reported that most species follow contiguous distribution pattern in foot-hills forests of Garhwal Himalaya and Rao et al. (1990) had similar findings for tree species of a subtropical forest of north-east India. The Shannon-Wiener index ( $H'$ ) was 3.38 and Simpson's index was 1.0. These values indicate that tropical deciduous forests are species diverse systems. The diversity value ( $H'$ ) of 3.38 falls within the range of 0.83-4.1 reported by earlier workers for Sal forest (Rasingam & Parthasarathy, 2009; Shukla, 2009; Singh et al., 1985; Tripathi & Singh, 2009; Visalakshi, 1995).

The mean tree density of the forest was 443 ha<sup>-1</sup>. The mean stand density of the forest is well within the range of 276-905 stems ha<sup>-1</sup> reported for trees ≥15 cm GBH in other tropical forests (Bhadra et al., 2010; Nirmal Kumar et al., 2010; Sahu et al., 2007). The value obtained for basal area in the present study is comparable to the Indian tropical forests (Visalakshi, 1995).

Stem density and species richness consistently decreased with increasing girth class of tree species beyond 30-50 cm GBH class (Fig. 1). The highest GBH was in *Ficus benghalensis* (458 cm) followed by *Mangifera indica* (378 cm), *Shorea robusta* (230 cm), *Madhuca indica* (215 cm) and *Schleichera oleosa* (210 cm). Girth class frequency showed reverse J-shaped population structure of trees, which is in conformity with other forest stands in Eastern Ghats such as Shervarayan hills (Kaduvul and Parthasarathy, 1999a) and Kalrayan hills (Kaduvul and Parthasarathy, 1999b).

The mean tree height was 10 m with a height range of 1 to 35 m. Tree distribution by height class intervals shows that 39.1% of individuals were in the height class of 5-10 m, followed by 24.3% in the height class of 10-15 m and 20.4% in the height class of 0-5m (Fig. 2). Only 5.73% of individuals were in the height class of >20 m. The tallest trees were *Shorea robusta* (35 m), *Mangifera indica* (33 m), *Terminalia bellirica* (32 m), *Syzygium cumini* (32 m), *Diospyros malabarica* (27).

The data on species/genus (S/G) ratio helps to compare the rate of species development because high ratio indicates recent diversification. Tropical areas have low species/genus ratio, indicating that the tropical species have emerged over a long period of time (Ricklefs



and Miller, 2000). In the present study, all the study sites show lower S/G ratio in the tree layer (1.18), thus showing conformity with the findings of Ricklefs and Miller (2000).

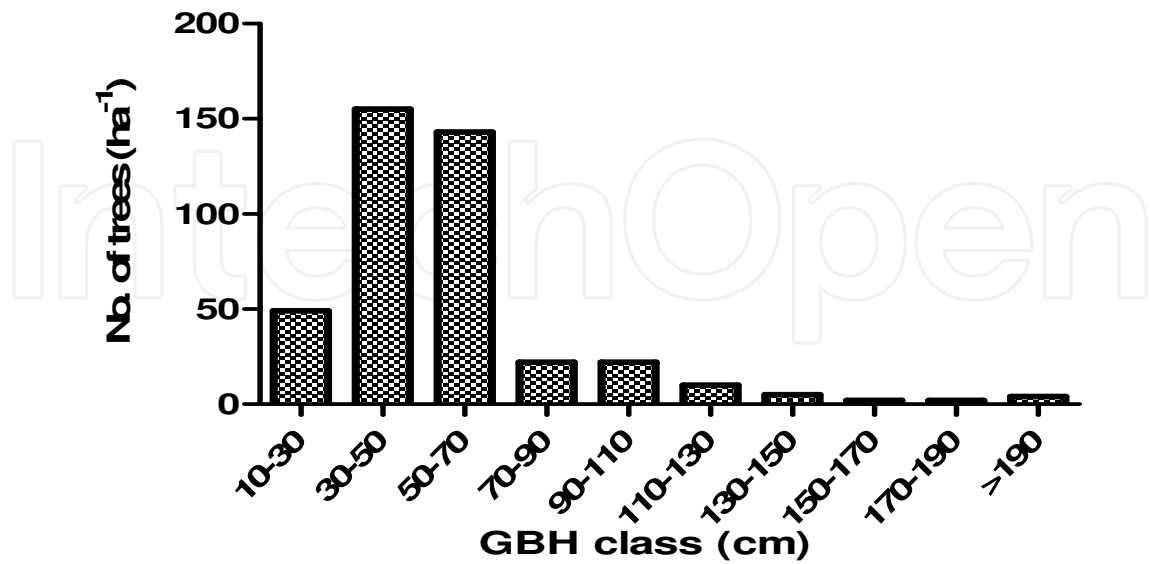


Fig. 1. Distribution of trees in different Girth classes in Malyagiri hill ranges, Eastern Ghats

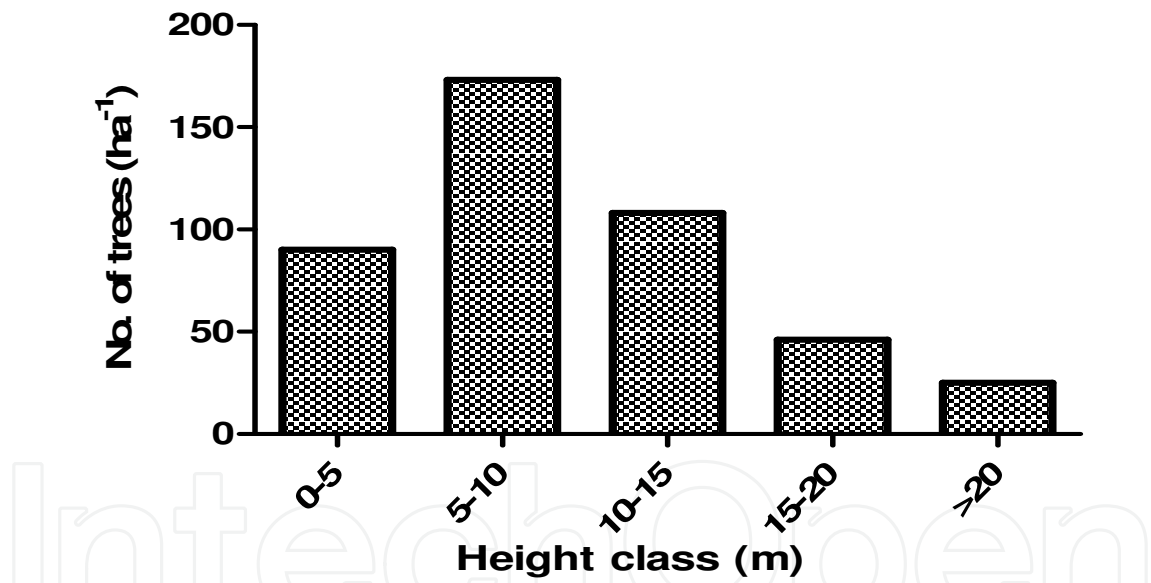


Fig. 2. Distribution of trees in different Height classes in Malyagiri hill ranges, Eastern Ghats

The invasive, exotic species were also found, which can be a serious threat to the forest ecosystem in the future. Important among them are *Ageratum conyzoides* L., *Chromolaena odorata* (L.) R. King & H. Robins., *Crotalaria pallida* Ait., *Hyptis suaveolens* (L.) Poit., *Lantana camara* L., *Mimosa pudica* L., *Parthenium hysterophorus* L. and *Triumfetta rhomboidea* Jacq.

Girth class frequency showed J-shaped population structure of trees exhibited in the study sites are in conformity with many other forest stands in Eastern and Western Ghats such as Shervarayan hills (Kadavul and Parathasarthy, 1999a); Kalrayan hills (Kadavul and Parthasarathy, 1999b); Kakachi (Ganesh et al., 1996); Andaman Islands (Rasingam & Parathasarathy, 2009).

4. Documentation of threatened medicinal plants

Rapid destruction of forests causes severe damage to natural forest of the hill range, thus threatening the very survival of several indigenous medicinal plants. Recent news paper has highlighted the rate of medicinal plants ( *Oroxylum indicum* (L.) Vent. and *Cycas cicalalis* L.) collection for selling purposes by the local people of Pallahara Sub-division in Malyagiri hill range (Sahu et al., 2010). Unsustainable collection of medicinal plants has placed them in threatened and vulnerable categories in Conservation Assessment and Management Plan (Ved et al., 2007) of Odisha. Table 2 highlights the 2 critically endangered, 6 endangered and 10 vulnerable species along with their botanical name, voucher specimen number, family, locality, local name, life form, distribution and IUCN status. So it is critical to conserve these medicinal plants locally if not globally. This may be planned through in-situ or ex-situ conservation methods, for preserving the biodiversity of the state of Odisha. In-situ conservation method should be implemented to conserve the medicinal plant resources in their natural habitat (National Park/Wildlife Sanctuary/Biosphere Reserve). Therefore, it is suggested that Malyagiri hills should be declared as a Wildlife Sanstuary in earlier possible. Threatened medicinal plants which will be extinct in near future should be conserved through ex-situ conservation (Botanical gardens, Arboreta or Seed banks).

Sl. No.	Botanical name, Voucher specimen No.	Family, Locality	Local Name	Life form	Distribution	IUCN Status
1	<i>Caesalpinia digyna</i> Rottl., 8502	Caesalpinaceae, Allora	Gilo	Shrub	Peninsular India	Vulnerable
2	<i>Celastrus paniculata</i> Willd., 9996	Celastraceae, Kerjeng	Pengu	Climbing Shrub	Myanmar, Thailand	Vulnerable
3	<i>Garcinia xanthochymus</i> Hook.f., 8572	Clusiaceae, Panichua	Satyamba	Tree	Eastern Himalayas, Odisha, Myanmar, Thailand	Vulnerable
4	<i>Gardenia gummifera</i> L.f., 9759	Rubiaceae, Kerjeng	Gurudu	Shrub	Peninsular India	Vulnerable
5	<i>Gloriosa superba</i> L., 11624	Liliaceae, Pallahara	Nanangalia	Climbing herb	Tropical India, S. Africa, Malesia	Vulnerable
6	<i>Litsea glutinosa</i> (Lour.) Robins., 8636	Lauraceae, Khuludi	Ledhachhali	Tree	India, Sri Lanka, Malesia	Endangered
7	<i>Mesua ferrea</i> L., 12027	Clusiaceae, Khuludi	Nageswar	Tree	Eastern Himalayas, Andaman & Nicobar, Tropical Asia	Endangered
8	<i>Oroxylum indicum</i> (L.) Vent., 11811	Bignoniaceae, Khamar	Phanphania	Tree	India, Sri Lanka, Indonesia	Endangered



Sl. No.	Botanical name, Voucher specimen No.	Family, Locality	Local Name	Life form	Distribution	IUCN Status
9	<i>Paederia foetida</i> L., 8641	Rubiaceae, Pallahara	Gandhali	Climbing Shrub	North-East India, Andaman & Nicobar, Thailand	Vulnerable
10	<i>Piper longum</i> L., 8438	Piperaceae, Pallahara	Pipali	Herb	India, Sri Lanka, Malay	Endangered
11	<i>Polyalthia cerasoides</i> (Roxb.) Bedd, 8224	Annonaceae, Allora	Ojhar	Tree	Assam, Odisha, Silhet, Pegu	Vulnerable
12	<i>Pterocarpus marsupium</i> Roxb., 10129	Fabaceae, Kerjeng	Bija	Tree	Andhra Pradesh, Bihar, Kerala, Karnataka, Sri Lanka	Endangered
13	<i>Pueraria tuberosa</i> (Willd.) DC., 9659	Fabaceae, Khuludi	Bhuin kakharu	Climber	India	Vulnerable
14	<i>Rauwolfia serpentina</i> (L.) Benth. Ex Kurtz, 8245	Apocynaceae, Pallahara	Patalagarud	Undershrub	Tropical Himalaya, Deccan Peninsula, Malaya, Sri Lanka	Critically Endangered
15	<i>Scindapsus officinalis</i> (Roxb.) Schott, 10139	Araceae, Allora	Kelikadali	Climer	Tropical Himalaya, Sikkim, Andaman, Myanmar	Vulnerable
16	<i>Strychnos potatorum</i> L.f., 8820	Strychnaceae, Kerjeng	Nirmali	Tree	West Bengal, Bihar, Sri Lanka, Myanmar	Vulnerable
17	<i>Symplocos racemosa</i> Roxb., 12025	Symplocaceae, Khuludi	Lodha	Tree	NE India, Tamil Nadu, Karnataka, Thailand	Endangered
18	<i>Uraria picta</i> (Jacq.) Desv.ex DC., 10925	Fabaceae, Khuludi	Ishwarjata	Undershrub	Himalaya, Sri Lanka, SE Asia	Critically Endangered

Table 2. List of Threatened Medicinal plants in Malyagiri hills, Odisha

5. Conclusion

Reverse J-shaped population structure of trees denotes an evolving or expanding population, which needs to be maintained. The unsustainable collection of medicinal plants such as the bark of *Oroxylum indicum* (L.) Vent. and whole plant of *Gloriosa superba* L. and *Uraria picta* (Jacq.) Desv.ex DC., need to be checked to maintain the favourable population structure. Study on floristic composition and diversity will be useful to the conservation researchers and scientists and also to the forest managers for effective management of the forest ecosystem. The present investigation highlights the presence of threatened medicinal

plants which need immediate attention for conservation and propagation through in-situ, ex-situ or latest biotechnological approaches (Gene banks, DNA and Pollen storage etc.)

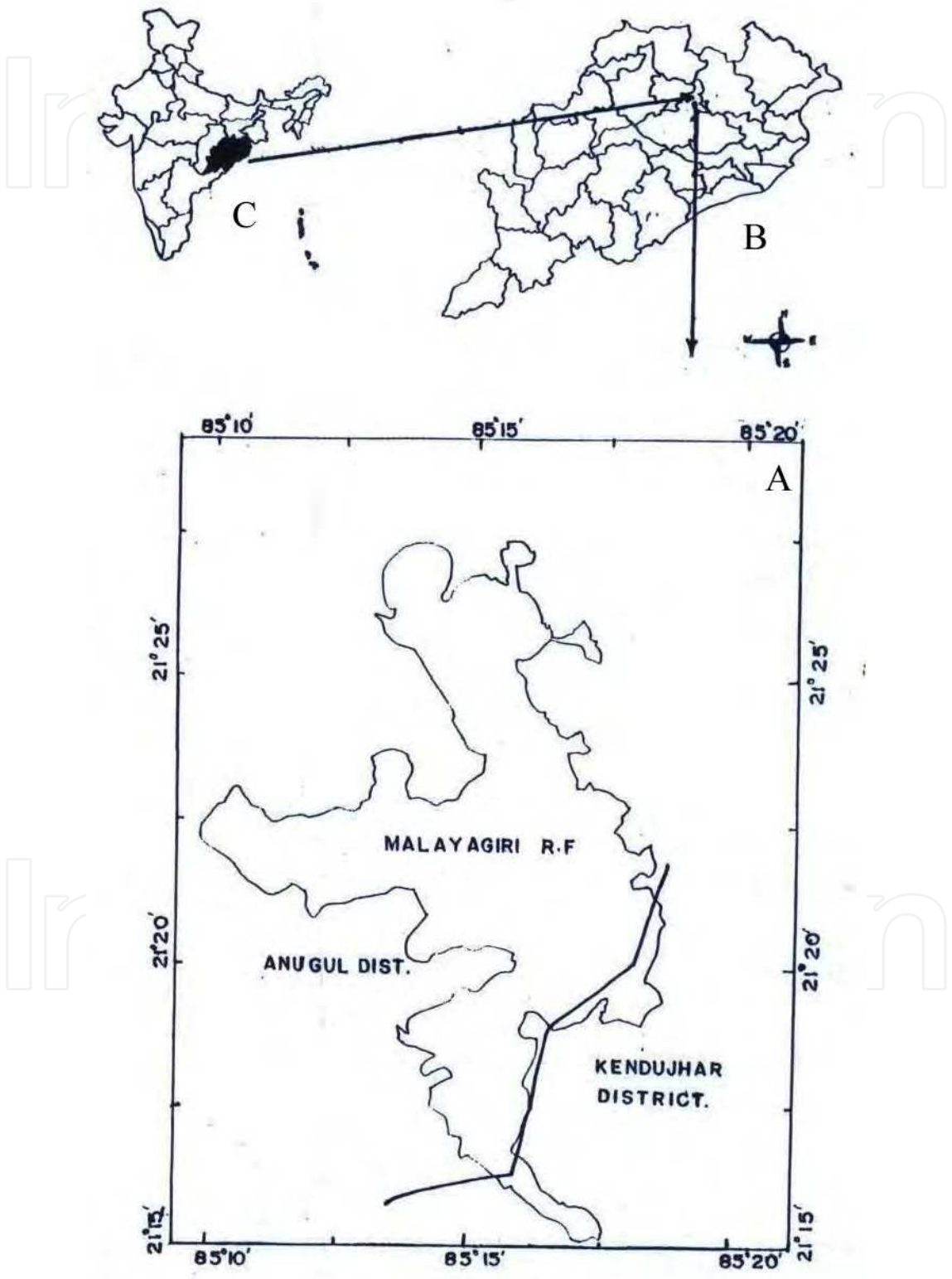


Fig. 3. Study area

### Some Threatened Medicinal Plants of Malyagiri hill ranges, Odisha, India



*Oroxylum indicum* (L.) Vent.



*Polyalthia cerasoides* (Roxb.) Bedd



*Cymbidium aloifolium* (L.) Sw.



*Uraria picta* (Jacq.) Desv.ex DC.

## 6. Acknowledgement

The authors are sincerely thankful to the Director, IMMT, CSIR, Bhubaneswar, for providing necessary laboratory facilities. The help received from the local people involved during the survey is duly acknowledged. The first author is thankful to the Council of Scientific and Industrial Research, New Delhi, for the award of Senior Research Fellowship.




## 7. References

- Bhadra, A.K., Dhal, N.K., Rout, N.C. & Reddy, V.R. (2010). Phytosociology of the tree community of Gandhamardan hill ranges. *The Indian Forester*, 136, 610-620.
- Brahmam, M. & Saxena, H.O. (1990). Ethnobotany of Gandhamardan hills. Some noteworthy folk medicinal uses. *Ethnobotany*, 2, 71-79.
- Champion, H.G. & Seth, S.K.. (1968). *Revised Survey of Forest Types of India*, New Delhi. Govt. of India.
- Curtis, J.T. (1959). *The Vegetation of Wisconsin, An Ordination of Plant Communities*. University Wisconsin Press, Madison, Wisconsin.
- Curtis, J.T. & Cotton, G. (1956). *Plant Ecology Workbook, Laboratory Field Manual*. Burgess publishing, Minnesota. pp.193.
- Gamble, J.S. & Fischer, C.E.C. (1915-1935). *Flora of Presidency of Madras*. Vols 1-3. Adlard and Son Ltd, London.
- Ganesh, T., Ganesan, R., Soubadradevy, M., Davidar, P. & Bawa, K. S. (1996). Assessment of plant biodiversity at a mid-elevation evergreen forest of Kalakad-Mudanthurai Tiger reserve, Western Ghats, India. *Current Science*, 71, 379-92.
- Hare, M.A., Lantagne, D.O., Murphy, P.G. & Chero, H. (1997). Structure and tree species composition in a subtropical dry forest in the Dominican Republic: Comparison with a dry forest in Puerto Rico. *Tropical Ecology*, 38, 1-17.
- Kadavul, K. & Parthasarathy, N. (1999a). Plant biodiversity and conservation of tropical semi-evergreen forest in the Shervarayan hills of Eastern Ghats, India. *Biodiversity Conservation*, 8, 421-439.
- Kadavul, K. & Parthasarathy, N. (1999b). Structure and composition of woody species in tropical semi-evergreen forest of Kalayan hills, Eastern Ghats, India. *Tropical Ecology* 40, 247-260.
- Kumar, Munesh & V.P. Bhatt. 2006. Plant biodiversity and conservation of forests in foot hills of Garhwal Himalaya. *Journal of Ecology and Application*, 11, 43-59.
- Maheswari, J.K. (1977). Conservation of Rare plants- Indian scene vis world scene. *Bulletin of Botanical Survey of India*, 19, 167-173.
- Melville, R. (1970-71). *Red Data Book. Vol. 5- Angiospermae*. International Union for Conservation of Nature and Natural resources, Marges.
- Mishra, R. (1968). *Ecology Work Book*. Oxford and IBH Publications, Co. New Delhi.
- Nirmal Kumar, J.I., Kumar, Rita N., Bhoi, Rohit Kumar., & Sajish, P.R. (2010). Tree species diversity and soil nutrient status in three sites of tropical dry deciduous forest of western India. *Tropical Ecology*, 51, 273-279.
- Odum, E.P. (1971). *Fundamentals of Ecology*. 3rd edn. W.B. Saunders Co., Philadelphia. USA.
- Patra, B.C. & B.P. Choudhury. (1989). Forest cover of Malyagiri hills in the state of Orissa. *Journal of Economic and Taxonomic Botany*, 13, 315-319.
- Rao, P., Barik, S.K., Pandey, H.N., & Tripathi, R.S. (1990). Community composition and tree population structure in a subtropical broad-leaved forest along a disturbance gradient. *Vegetatio*, 88, 151-162.
- Rasingam, L. & Parathasarathy, N. (2009). Tree species diversity and population structure across major forest formations and disturbance categories in Little Andaman Island, India. *Tropical Ecology*, 50, 89-102.
- Ricklefs, R.E. & Miller, G.L. (2000). *Ecology*. – W.H. Freeman & Company, New York.

- Sahu, S.C., Dhal, N.K., Reddy, C.S., Pattanaik, C., & Brahman, M. (2007). Phytosociological study of tropical dry deciduous forest of Boudh district, Orissa, India. *Research Journal of Forestry*, 1, 66-72.
- Sahu, S.C., Dhal, N.K. & Mohanty, R.C. (2010). Commercialization of a few wild medicinal plants from Deogarh district, Orissa, India. *e-planet*, 8, 14-16.
- Saxena, H.O. & Dutta, P.K. (1975). Studies on ethnobotany of Orissa. *Bulletin of Botanical Survey of India*, 17, 124-131.
- Saxena, H.O., Brahman, M., & Dutta, P.K. (1991). *Ethnobotanical studies in of Orissa*. Pp.123-135. In S.K. Jain (ed.) *Contribution to Ethnobotany of India*. Scientific Publishers, Jodhpur, India.
- Saxena, H.O. & Brahman, M. (1996). *The Flora of Orissa. Vols I-IV*. Orissa Forest Development Corporation Ltd, Bhubaneswar, India.
- Shannon, C.E. & Weaver, W. (1963). *The Mathematical Theory of Communication*. University of Illinois Press, Urbana.
- Shukla, R.P. (2009). Patterns of plant species diversity across Terai landscape in north-eastern Uttar Pradesh, India. *Tropical Ecology*, 50, 111-123.
- Simpson, E.H. (1949). Measurement of diversity. *Nature*, 163, 688.
- Singh, J.S., Singh, S.P., Saxena, A.K., & Rawat, Y.S. (1985). The forest vegetation of Silent Valley, in India. P. 25-52. In: A.C. Chadwick and S.L. Sutton (eds.). *Tropical Rain Forest: The Leeds Symposium*. Leeds Philosophical and Literary Society, Leeds, U.K.
- Tripathi, K.P., & Singh, B. (2009). Species diversity and vegetation structure across various strata in natural and plantation forests in Katarniaghat Wildlife Sanctuary, North India. *Tropical Ecology*, 50, 191-200.
- Ved D. K., Kinhal G. A., Ravikumar K., Vijayasankar R., Sumathi R., Mahapatra A.K. and Panda P.C. (2007). *CAMP Report: Conservation assessment and management prioritization for medicinal plants of Orissa, India*. Foundation for Revitalisation of Local Health Traditions (FRLHT), Bangalore, India.
- Visalakshi, N. (1995). Vegetation analysis of two tropical dry evergreen forests in southern India. *Tropical Ecology*, 36, 117-127.
- World Conservation Monitoring Centre. (1992). *Global biodiversity: Status of the Earth's Living Resources*. Chapman and Hall. London.

IntechOpen



## **Tropical Forests**

Edited by Dr. Padmini Sudarshana

ISBN 978-953-51-0255-7

Hard cover, 388 pages

**Publisher** InTech

**Published online** 14, March, 2012

**Published in print edition** March, 2012

The astounding richness and biodiversity of tropical forests is rapidly dwindling. This has severely altered the vital biogeochemical cycles of carbon, phosphorus, nitrogen etc. and has led to the change in global climate and pristine natural ecosystems. In this elegant book, we have defined "Tropical Forests" broadly, into five different themes: (1) tropical forest structure, synergy, synthesis, (2) tropical forest fragmentation, (3) impact of anthropogenic pressure, (4) Geographic Information System and remote sensing, and (5) tropical forest protection and process. The cutting-edge synthesis, detailed current reviews, several original data-rich case studies, recent experiments/experiences from leading scientists across the world are presented as unique chapters. Though, the chapters differ noticeably in the geographic focus, diverse ecosystems, time and approach, they share these five important themes and help in understanding, educating, and creating awareness on the role of "Tropical Forests" for the very survival of mankind, climate change, and the diversity of biota across the globe. This book will be of great use to the students, scientists, ecologists, population and conservation biologists, and forest managers across the globe.

### **How to reference**

In order to correctly reference this scholarly work, feel free to copy and paste the following:

S. C. Sahu and N. K. Dhal (2012). Floristic Composition, Diversity and Status of Threatened Medicinal Plants in Tropical Forests of Malyagiri Hill Ranges, Eastern Ghats, India, Tropical Forests, Dr. Padmini Sudarshana (Ed.), ISBN: 978-953-51-0255-7, InTech, Available from: <http://www.intechopen.com/books/tropical-forests/floristic-composition-diversity-and-status-of-threatened-medicinal-plants-in-tropical-forests-of-mal>

**INTECH**  
open science | open minds

### **InTech Europe**

University Campus STeP Ri  
Slavka Krautzeka 83/A  
51000 Rijeka, Croatia  
Phone: +385 (51) 770 447  
Fax: +385 (51) 686 166  
[www.intechopen.com](http://www.intechopen.com)

### **InTech China**

Unit 405, Office Block, Hotel Equatorial Shanghai  
No.65, Yan An Road (West), Shanghai, 200040, China  
中国上海市延安西路65号上海国际贵都大饭店办公楼405单元  
Phone: +86-21-62489820  
Fax: +86-21-62489821



© 2012 The Author(s). Licensee IntechOpen. This is an open access article distributed under the terms of the [Creative Commons Attribution 3.0 License](https://creativecommons.org/licenses/by/3.0/), which permits unrestricted use, distribution, and reproduction in any medium, provided the original work is properly cited.

IntechOpen

IntechOpen