

We are IntechOpen, the world's leading publisher of Open Access books Built by scientists, for scientists

6,900

Open access books available

185,000

International authors and editors

200M

Downloads

Our authors are among the

154

Countries delivered to

TOP 1%

most cited scientists

12.2%

Contributors from top 500 universities



WEB OF SCIENCE™

Selection of our books indexed in the Book Citation Index
in Web of Science™ Core Collection (BKCI)

Interested in publishing with us?
Contact book.department@intechopen.com

Numbers displayed above are based on latest data collected.
For more information visit www.intechopen.com



Holocene Vegetation Responses to East Asian Monsoonal Changes in South Korea

Sangheon Yi

*Korea Institute of Geoscience and Mineral Resources
Korea*

1. Introduction

The Korean Peninsula, surrounded by the sea on three sides (east, west, and south), is located on the eastern end of the Asian continent adjacent to the West Pacific and belongs to the temperate zone with four distinct seasons, which are largely controlled by the East Asian monsoon. During the winter, from December to February, it is cold and dry due to the establishment of the strong Siberian anticyclone on the Tibetan Plateau. Meanwhile, the summer, from June to August, is hot and wet, with frequent heavy rains (An, 2000; Nakagawa et al., 2006; Yancheva et al., 2007). The modern climate of Korea is characterized by a mean annual temperature of 12.2°C, ranging from 5.1°C to 13.6°C, with a monthly mean daily maximum temperature of up to 19.4°C and a monthly mean daily minimum temperature of 0°C over the past 30 years (1971–2000). Precipitation is relatively high (mean, 1299 mm), and about 70% of the annual precipitation falls in summer, especially from June to August (Korean Meteorological Administration, <http://kma.go.kr>).

Pollen studies are well suited to examining the impact of rapid climate change on terrestrial ecosystems because the response of vegetation to climate fluctuation is pronounced and can occur on decadal time scales (Tinner & Lotter, 2001). Pollen analysis provides information that is unavailable from other sources and offers a unique and invaluable perspective on natural, climate-induced vegetation changes and environmental reconstruction (Birks & Birks, 1980; Davis, 1994) despite its limitations compared with macro-paleontology. Therefore, among the various terrestrial paleoclimate proxies, pollen has proven to be a most useful tool.

Pollen studies were carried out in South Korea with a focus mainly on reconstructing vegetation and climate from the Quaternary sediments of wetlands (e.g., Chang et al., 1987; Choi et al., 2005; Jang et al., 2006; Jun et al., 2010; Park & Yi, 2008; Yi et al., 2004, 2005, 2008a, 2008b; Yoon, 1997), lakes (e.g., Chang & Kim, 1982; Fujiki & Yasuda, 2004; Yasuda et al., 1980), and archaeological sites (e.g., Chung et al., 2006, 2010; Yi, 2011; Yi & Kang, 2009; Yi & Kim, 2009; Yi et al., 2011; Yoon et al., 2005). Early, non-dated pollen studies were conducted to interpret local vegetation history. Recently, pollen investigations have reconstructed vegetation and climate changes with geologic ages using radiocarbon dates.

The age-controlled pollen data are used herein. The response of vegetation in South Korea to East Asian monsoon climate change is discussed based on the pollen datasets.

2. East Asian monsoon

The East Asian monsoon is an integral part of the global climatic system. Monsoon climates, especially monsoon-derived precipitation, are important to the maintenance of the environments of East Asia. This monsoon regime is a sub-system of the Asian monsoon circulation (An, 2000). The East Asian monsoon is formed by thermal differences between the Asian landmass and the Pacific Ocean; the area to the northwest of the front is under the strong influence of the continental Siberian air mass, which is dry and has large seasonal temperature variations, whereas the area to the southeast of the front is controlled by the oceanic Pacific air mass, which is high in moisture and has small seasonal temperature variations (Yancheva et al., 2007). The coastal East Asian regions are characterized by prominent seasonality due to the seasonal migration of the monsoon front across these regions (Nakagawa et al., 2006). As the seasonal temperature variability on the continent is greater than that in the ocean, the temperature gradient between the two air masses creates a surface-air pressure gradient that seasonally changes its direction, forcing NW and SE surface winds in winter and summer, respectively (Fig. 1).

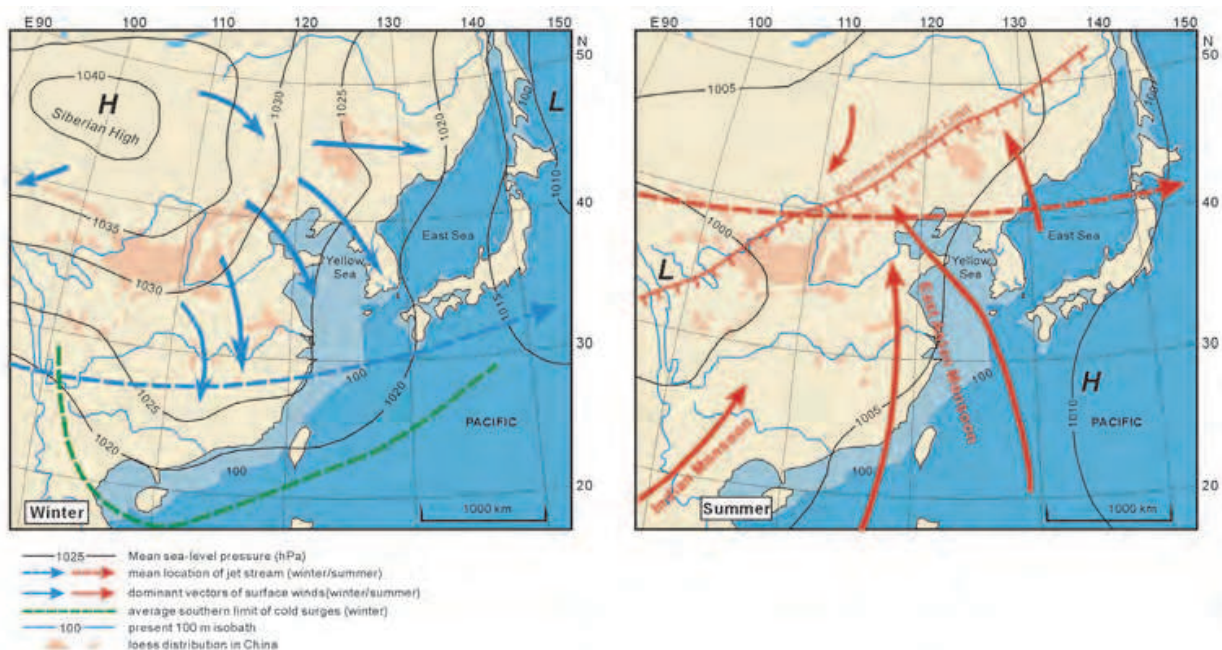


Fig. 1. Seasonal changes in the wind system of the East Asian monsoon area (modified from Yancheva et al., 2007).

2.1 Evolution of the East Asian monsoon

The evolution of the East Asian monsoon is a principal factor controlling paleoenvironmental changes in the East Asian region (An, 2000). Cenozoic uplift of the Himalayan–Tibetan Plateau is thought to contribute to the Asian Monsoons, including the East Asian and Indian monsoons, and the Northern Hemispheric ice ages (Qiang et al., 2001). Qiang et al.'s (2001) study of the magnetostratigraphy of the Jiaxian red clay section of the Chinese Loess Plateau documented that the onset of the East Asian monsoon occurred in the Late Miocene (8.35 Ma). Moreover they recognized long-term changes in

the East Asian monsoon since the Late Miocene based on accumulation rate and grain size analysis of the eolian dust deposited in the central Chinese Loess Plateau. For example, the strengthening of the East Asian winter monsoon occurred between 3.5 Ma and 3.1 Ma and intensified further after 2.6 Ma. However, Sun and Wang (2005), based on compilation of paleobotanical and lithological data from China, suggested that an initiation of monsoon climate system in East Asia was further back to the latest Oligocene. Subsequently, paleomonsoonal studies have used multi-proxies of loess-paleosols (e.g., An, 2000; An et al., 1990), caves (e.g., Dykoski et al., 2005; Wang et al., 2001), lake sediments (e.g., Nakagawa et al., 2006; Wu et al., 2006; Wünnemann et al., 2006; Yamada, 2004), ice cores (e.g., Yao et al., 2001), and pollen (e.g., Feng et al., 2006; Makohonienko et al., 2008; Yi et al., 2003a, 2003b).

2.2 Modern climate of Korea

South Korea is in the temperate zone controlled by the East Asian monsoon, which is characterized by distinct seasonal changes, with a warm, wet summer and a cool, dry winter. However, the present climate conditions are trending toward increases in extreme precipitation and drought.

Baek and Kwon (2005) showed a decreasing trend in April precipitation and an increasing trend in August precipitation for 1954–2002. Chang and Kwon (2007) investigated the spatial patterns of trends in summer precipitation for 1973–2005 and pointed out a significant increase in June precipitation for the northern and central-western part of Korea. Bae et al. (2008) reported that the long-term trends in annual precipitation and runoff were increasing in the northern part of Korea and decreasing in the southwestern part of Korea. Furthermore, a recent study on climate trends in Korea reported annual precipitation increases and increases in the number of severe precipitation events (Jun et al., 2010). It showed that the increase in annual precipitation is mainly associated with increases in the frequency and intensity of heavy precipitation during the summer season (June–September), whereas precipitation during the spring and winter seasons showed a decreasing trend. This variation in precipitation is likely to increase flood and drought risk.

3. Vegetation of Korea

The first studies of Korean plants were made by Japanese researchers (e.g., Nakai, 1952; Uyeki, 1911, 1933), followed by Korean botanists (e.g., Chung & Lee, 1965; Kong, 2007; Lee, 1985; Lee & Yim, 2002; Yim, 1977; Yim & Kira, 1975). Yim and Kira (1975) first established a vegetation map of the Korean Peninsula, which consists of conifer forest (subalpine zone), deciduous broadleaved forest (temperate zone), and evergreen forest (subtropical zone). The deciduous broadleaved forest is further divided into three zones at different latitudes: the northwest temperate zone, the central temperate zone, and the southern temperate zone. Moreover, the vertical vegetation zone is divided on the basis of the elevation of mountain ranges. Local vegetation is primarily controlled by climate, soil, geomorphology, and artificial factors. In all, the distribution of Korean forests is band-shaped and changes with variations in temperature depending on latitude and elevation (Fig. 2).

Temperature is an important factor in the growth and distribution of plants. The mean annual temperature in Korea is 2.5–10.0°C in the northern region (39°N–43°N), 10.0–12.5°C in

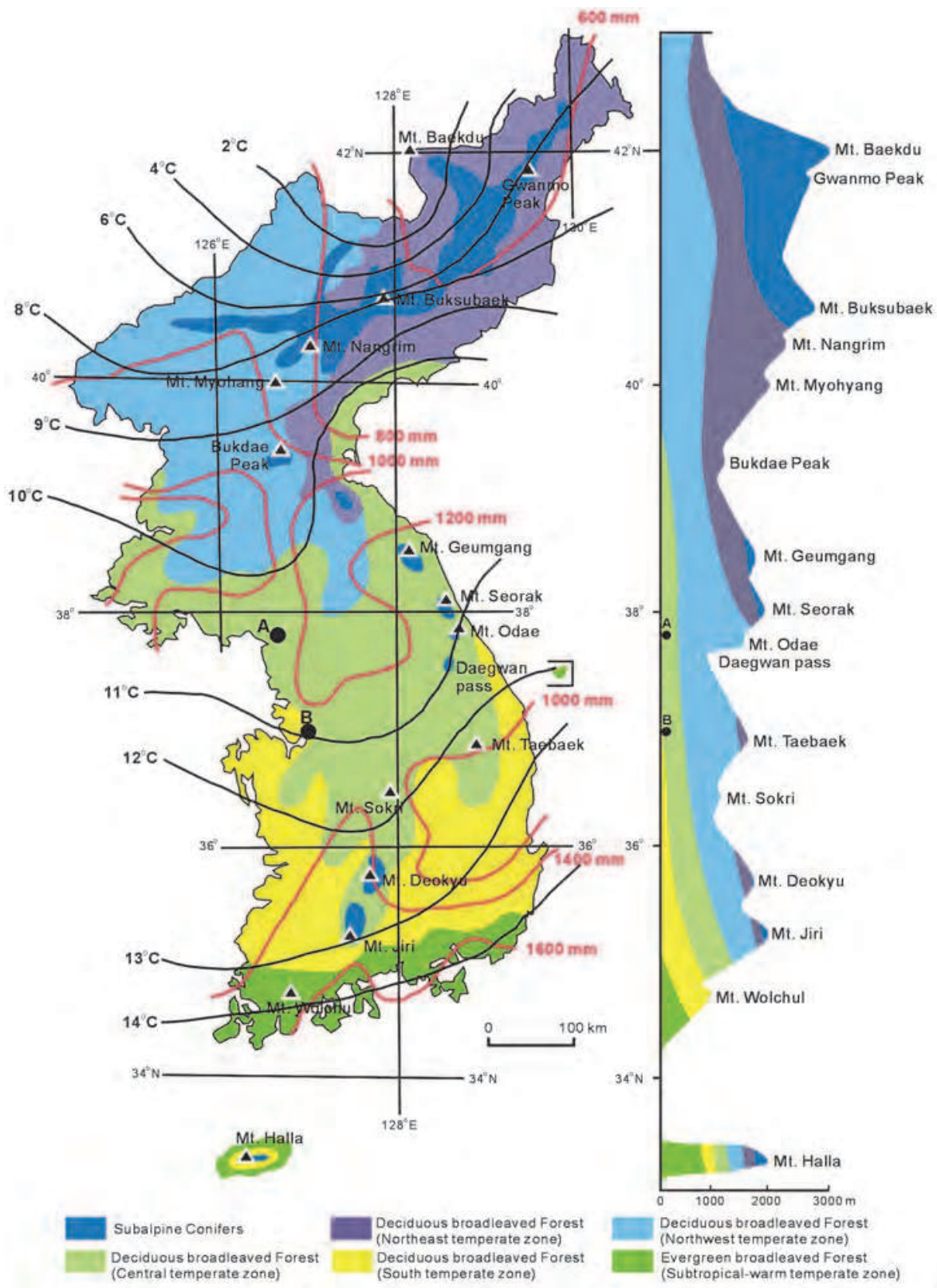


Fig. 2. Vertical and latitudinal modern vegetation map with an isothermal and an isobaric line (modified from Yim & Kira, 1975). N-S cross-section showing the forests distributed across the peninsula with elevation. Pollen records discussed in the text are from the Paju-Unjeong site (A) and Pyeongtaek site (B).

the central region (37°N–39°N), and 12.5–15.0°C in the southern region (33°N–37°N). The mean monthly daily maximum temperature is 32.5–35°C in the northern region and 37.5–40.0°C in the southern region; the mean daily minimum temperature ranges from -5°C to -15°C in the subtropical region, -15°C to -20°C in the warm-temperate south central region, -20°C to -25°C in the warm-temperate central region, -25°C to -30°C in the warm-temperate north central region, and -35°C to -45°C in the subalpine northern region (Kong, 2007). Subalpine conifer forest is mainly distributed in North Korea and consists of evergreen conifers, such as a fir (*Abies holophylla*, *A. koreana*, *A. nephrolepsis*), spruce (*Picea jezoensis*), pine (*Pinus koraiensis*, *P. pumila*), and yew (*Taxus cuspidate*), and deciduous broadleaved trees, such as birch (*Betula costata*, and *B. platyphylla* var. *japonica*). These hardwood trees grow under subalpine climate conditions, with a mean annual temperature of 5°C (Fig. 3a, 3b).

Mixed conifer and deciduous broadleaved forests are dominated by pines (*Pinus densiflora*) and oaks (*Quercus mongolica*), with other hardwood trees such as elm (*Ulmus parvifolia*, *U. davidiana* var. *japonica*), *Carpinus laxiflora*, hazel (*Corylus heterophylla* var. *thunbergii*), lime (*Tilia amurensis*), and maple (*Acer palmatum*) (Fig. 3c).

Deciduous broadleaved forest (DBF) is distributed between 35°N and 43°N, except in the subalpine area. The main trees are maples (*Acer palmatum*), oaks (*Quercus dentata*, *Q. aliena* and *Q. serrata*), birches (*Betula platyphylla* var. *japonica*), *Zelkova serrata*, *Styrax japonica*, *Carpinus tschonoskii*, *Lindera erythrocarpa*, *Lindera obtusiloba*, and *Acer mono* (Fig. 3d). This forest is further divided into three zones, the north temperate, central temperate, and south temperate, based on floral components. The north temperate zone of the DBF is distributed from the north central region to the borders of China and Russia. This zone is composed of *Tilia amurensis* var. *glabrata*, *Acer tegmentosum*, *Acer okamotoanum*, *Betula schmidtii*, *Quercus mongolica*, *Corylus sieboldiana*, *Abies holophylla*, and *Pinus koraiensis*. The central temperate zone of the DBF is distributed south to 40°N on the east coast, to 39°N on the west coast, and to 38°N in the central area and consists of *Zelkova serrata*, *Styrax japonica*, *Quercus mongolica*, *Q. serrata*, *Q. aliena*, *Lindera obtusiloba*, *Juniperus chinensis*, *Abies holophylla*, and *Pinus densiflora*. The south temperate zone of the DBF develops between 35°N and 36°N and ranges to 38°N on the east coast and to 37°30'N on the west coast. This zone is characterized by the predominance of deciduous broadleaved trees of *Carpinus tschonoskii*, *Meliosma oldhamii*, *Pourthiaea villosa*, *Acer palmatum*, *Pterocarya strobilacea*, and *Celtis sinensis*, evergreen broadleaved trees of *Euonymus japonica*, *E. fortune* var. *radicans*, and *Daphniphyllum macropodum*, and conifers of *Pinus densiflora*, *P. thunbergii*, and *Cephalotaxus koreana*.

Subtropical evergreen forest is located along the south coast and is limited to 35°N in inland areas and 35°30'N in coastal areas, including several islands. The main components are trees such as *Quercus acuta*, *Q. glauca*, *Q. myrsinaefolia*, *Castanopsis cuspidate* var. *sieboldii*, *Cinnamomum camphora*, *Machilus thunbergii*, and *Euonymus japonica* and shrubs including *Camellia japonica*, *Ilex integra*, *Aucuba japonica*, and *Eurya japonica* (Fig. 3e).

Additionally, coastal conifers such as *Pinus thunbergii* grow along the west, south, and east coasts (Fig. 3f). Salt marshes composed of *Sueda japonica*, *S. glauca*, *Salicornia europaea*, *Salosa komarovii*, and *Phragmites communis* are found in patches along the west and south coasts (Fig. 3g). Some recreational forests, run by the national and local governments, were designed by the afforestation of conifers (Fig. 3h).









	
(a) Conifer forest (<i>Pinus densiflora</i>)	(b) Subalpine conifer (<i>Abies koreana</i>)
	
(c) Mixed coniferous & deciduous broadleaved forest (<i>Pinus densiflora</i> & <i>Quercus mongolica</i>)	(d) Deciduous broadleaved forest (<i>Quercus aliena</i> & <i>Ulmus davidiana</i>)
	
(e) Evergreen deciduous broadleaved forest (<i>Machilus thunbergii</i>)	(f) Coastal conifer forest (<i>Pinus thunbergii</i>)
	
(g) Salt marsh (<i>Phragmites communis</i> & <i>Suaeda japonica</i>)	(f) Afforestation (<i>Chamaecyparis obtusa</i>)

Fig. 3. Modern forest types of South Korea.

4. Palynological studies in South Korea

Quaternary palynological studies in Korea have mainly focused on the reconstruction of vegetation and climate change since the last glacial maximum (LGM). In the middle to late 20th century, Korean pollen investigations were carried out in peat or organic-rich soil from coastal wetlands or lagoons (e.g., Jo, 1979; Oh, 1971; Park, 1990; Tsukada, 1977; Yi et al., 1996; Yoon, 1997). Subsequently, a number of palynological studies were performed due to increased peat layer recovery from excavations of inland wetland and archaeological sites (e.g., Chung & Lee, 2006; Kim et al., 2001; Seo & Yi, 2001; Yi et al., 2006, 2008a). Attempts were made to reconstruct the natural vegetation history in response to climate change from the peat and wetland samples and to interpret human-induced changes based on age-controlled pollen profiles, (agriculture and land-use in forests). The palynological studies are shown in Table 1.

Two Holocene pollen analyses are introduced herein: the Paju-Unjeong site is located in the west central area, and the Pyeongtaek site is located in the western coastal area on the Korean Peninsula (Fig. 2).

4.1 Pollen assemblages of the Paju-Unjeong area

Zone UJ10-I (elevation 17.954–18.164 m a.s.l., ca. 8425–4700 cal yr BP) was quantitatively dominated by *Quercus* and *Alnus* together with a few broadleaved deciduous trees of *Fraxinus*, *Ulmus/Zelkova*, *Magnolia*, and *Castanea* and the conifer *Pinus*. The dominant herbs were members of the Cyperaceae, with Gramineae and *Artemisia*. Additionally, accessory trees and shrubs and herbaceous taxa were present throughout this zone. Subzone UJ10-Ia (elevation 17.954–17.984 m a.s.l., ca. 8425–7520 cal yr BP) was characterized by the predominance of hardwood trees of *Quercus* and *Alnus* and herbs of Cyperaceae. The common pollen grains were from trees of *Fraxinus*, *Ulmus/Zelkova*, *Magnolia*, *Salix*, and *Castanea* and herbs of Gramineae and *Ambrosia*. Subzone UJ10-Ib (elevation 17.984–18.164 m a.s.l., ca. 7520–4700 cal yr BP) was dominated by *Quercus*, *Alnus*, and Cyperaceae, which gradually declined, in combination with *Pinus*, *Magnolia*, *Ulmus/Zelkova*, Gramineae, and *Artemisia*. The occurrence of *Pinus* somewhat increased upward within this subzone. Other accessory taxa occurred sporadically.

Zone UJ10-II (elevation 18.164–18.354 m a.s.l., ca. 4700–2170 cal yr BP) was characterized by the dominance of *Pinus*, *Quercus*, Gramineae ($\geq 35 \mu\text{m}$), Gramineae, and Cyperaceae. Common elements included hardwood trees of *Magnolia* and *Buxus* and herbs of *Artemisia* associated with a few *Myrica*, *Carpinus*, *Juglans*, *Ulmus/Zelkova*, *Fraxinus*, *Castanea*, and *Ambrosia*. This zone was defined by a distinct decrease in *Quercus* and *Alnus* deciduous broadleaved trees and an apparent increase in *Pinus* conifers and Gramineae ($\geq 35 \mu\text{m}$) and Gramineae herbs toward the top of the zone. *Tilia* was found only within this zone.

Zone UJ10-III (elevation 18.354–18.764 m a.s.l., ca. 2170 cal yr BP–Modern) was conspicuously marked by the growing dominance of *Pinus*, Gramineae ($\geq 35 \mu\text{m}$), Gramineae, and Cyperaceae, replacing *Quercus* and *Alnus*, which decreased dramatically. Common taxa were the pollen grains derived from *Magnolia* and *Artemisia*, together with a few *Ulmus/Zelkova*, *Myrica*, *Carpinus*, *Juglans*, *Salix*, *Fraxinus*, and *Castanea*. Pollen grains of *Fagopyrum* and Ericaceae appeared only within this zone. The boundary of the subzone was designated by a sudden increase in *Pinus*, *Fagopyrum*, and *Artemisia* and the first appearance of Ericaceae. Subzone UJ10-IIa (elevation 18.354–18.534 m a.s.l., 2170 to ca. 440 cal yr BP) featured the predominance of herbs, Gramineae ($\geq 35 \mu\text{m}$), and Cyperaceae associated with

Archive	Site	Location	Reference	Age
Lake	Yongrangho	Socho-shi, Gangwon Province	Tsukada (1977), Chang & Kim (1982)	Holocene
	Hyangho	Gangneung-shi, Gangwon Province	Fujiki & Yasuda (2004)	Holocene
	Bangeojin	Ulsan-shi, Gyeongsang Province	Jo (1979), Chang & Kim (1982)	Holocene
	Wolhamji	Buyeo-gun, Chungcheong Province	Chang & Kim (1982)	Holocene
Moor, Bog	Mt. Daeam	Inje-gun, Gangwon Province	Chang et al. (1987), Choi & Koh (1989)	Holocene
	Moojaechi	Ulsan-shi, Gyeongsang Province	Park & Chang (1998), Choi (2001)	Holocene
Wetland	Youngyang Basin	Yongyang-gun, Gyeongsang Province	Yoon & Jo (1996)	Late Pleistocene-Holocene
	Hanam	Hanam-shi, Gyeonggi Province	Yi et al. (2008b)	Late Pleistocene-Holocene
	Paju-Unjeong	Paju-shi, Gyeonggi Province	Yi et al. (2011)	Holocene
Coastal wetland	Imja-do	Shinan-gun, Jeolla Province	Yi et al. (2004)	Holocene
	Cheollipo	Taeon-gun, Chungcheong Province	Park (1990), Jang et al. (2006)	Holocene
	Ilsan	Goyang-shi, Gyeonggi Province	Yoon (1997), Yi et al. (2005)	Holocene
	Pyeongtaek	Pyeongtaek-shi, Gyeonggi Province	Oh (1971), Jun et al. (2010)	Holocene
Archaeo-logical site	Sorori	Cheongwon-gun, Chungcheong Province	Kim (2001)	Late Pleistocene
	Unjeonri	Cheonan-shi, Chungcheong Province	Park (2004)	Holocene
	Anyoungri	Tacheon-myeon, Chungcheong Province	Seo & Yi (2003)	Late Pleistocene
	Poonggi	Asan-shi, Chungcheong Province	Yi et al. (2006)	Late Pleistocene
	Yongdong	Naju-shi, Jeolla Province	Chung & Lee (2006)	Late Pleistocene
	Yeanri	Gimhae-shi, Gyeongsang Province	Yi & Saito (2003c)	Holocene
	Cheonggyecheon	Seoul	Yi et al. (2008a)	Holocene
	Jinju	Jinju-shi, Gyeongsang Province	Chung et al. (2006)	Late Pleistocene
	Piseori	Muan-gun, Jeolla Province	Chung et al. (2005)	Late Pleistocene
Island	Hanon	Seogyuipo-shi, Jeju Province	Chung (2007)	Late Pleistocene

Table 1. List of palynological studies in South Korea.

Pinus, *Quercus*, and Gramineae. *Quercus* pollen gradually decreased, whereas *Pinus*, Gramineae ($\geq 35 \mu\text{m}$), and *Artemisia* pollen grains gradually increased toward the upper boundary. Moreover, the pollen grains of *Quercus* and *Alnus* decreased, whereas Gramineae ($\geq 35 \mu\text{m}$) and Gramineae increased compared with frequencies in the preceding zone. Subzone UJ10-IIIb (elevation 18.534–18.764 m a.s.l., ca. 440 cal yr BP to Modern) was characterized by *Pinus* and Gramineae ($\geq 35 \mu\text{m}$), which were the prominent contributors and occurred in very abundant amounts. This zone was marked by an increase in *Pinus* and an apparent decrease in Gramineae, Cyperaceae, and *Artemisia*. *Quercus* and Gramineae ($\geq 35 \mu\text{m}$) were continuously present (Yi, 2011) (Fig. 4).

4.2 Pollen assemblages of the Pyeongtaek area

Zone HS-I (depth 192–187 cm, ca. 10 600 to ca. 10 400 cal yr BP) was dominated by *Quercus* (up to 22%) together with a few broadleaved deciduous trees of *Alnus* and *Betula* and the conifer, *Pinus*. The dominant herbs were members of the Cyperaceae, with a few Gramineae and *Typha*. Additionally, accessory trees and shrubs and herbaceous taxa were present throughout this zone.

Zone HS-II (depth 187–122 cm, ca. 10 400 to ca. 8000 cal yr BP) was defined by a distinct increase in *Quercus* deciduous broadleaved trees and an apparent decrease in Cyperaceae herbs. Arboreal pollen indicated that conifers of *Pinus* and *Larix* and deciduous broadleaved trees such as *Carpinus*, *Juglans*, *Ulmus/Zelkova*, and *Alnus* increased slightly from the preceding zone. Chenopodiaceae showed an increasing trend, whereas Cyperaceae decreased throughout the zone. Gramineae was still common in this zone. The pollen concentration of all taxa decreased compared with that in the preceding zone.

Zone HS-III (depth 122–77 cm, ca. 8000 to ca. 6000 cal yr BP) was characterized by the sudden expansion of T-C-C (Taxaceae-Cephalotaxaceae-Cupressaceae) and Cyperaceae compared with zone HS-II. *Quercus* declined in frequency and gradually decreased toward the top of the zone. Chenopodiaceae decreased to the point of being rare in this zone. Gramineae slightly increased. The pollen concentration varied among samples (average 380 000 grains/g) but was relatively high, reaching 1 000 000 grains/g.

Zone HS-IV (depth 77–44 cm, ca. 6000 to ca. 4500 cal yr BP) was marked by the predominance of *Alnus* and T-C-C associated with *Quercus*, Gramineae, and *Typha*. Fern spores increased in frequency, with greater numbers toward the top of the zone. Freshwater algae and aquatic pollen were common. This zone showed the highest pollen concentration (average 500 000 grains/g) among the pollen zones (Jun et al., 2010) (Fig. 5).

5. Vegetation change and the East Asian monsoonal fluctuation in South Korea during the Holocene Period

5.1 Vegetation changes

The available age-controlled pollen datasets allow us to infer the vegetational history of South Korea. The vegetation changes in the eastern and western parts of South Korea are discussed. During the early Holocene (10 000–7000 cal yr BP), subalpine conifer forest was replaced by broadleaved deciduous forest dominated by hardwood oak trees due to climatic amelioration. Moreover, the forest components evidenced by the pollen records are greater than those of the preceding period. During the mid-Holocene optimum, the former forest was replaced by a mixed subtropical and warm-temperate broadleaved forest, which was characterized by evergreen oak and thermophilous hardwood trees. These trees were composed mainly of oak

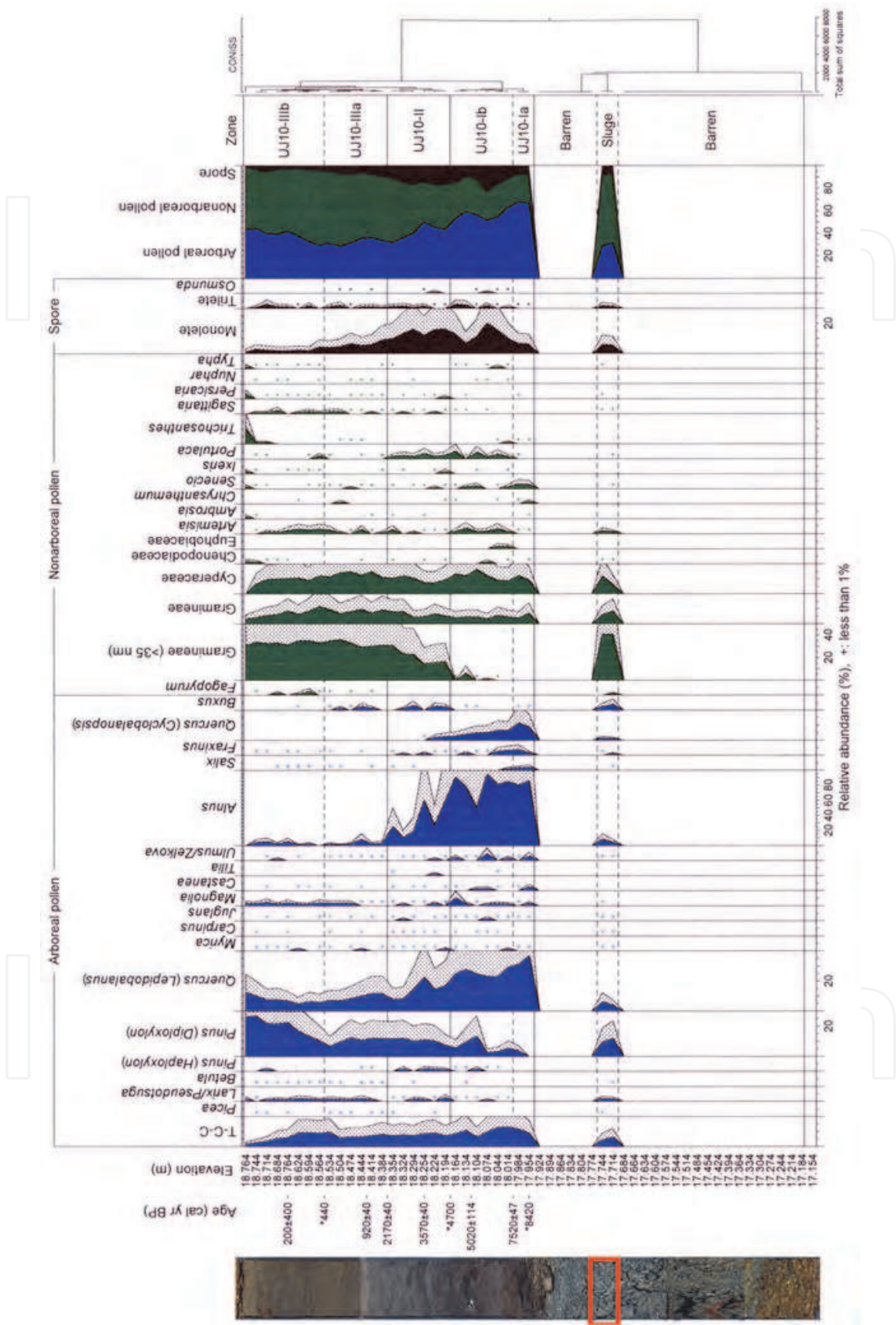


Fig. 4. Pollen diagram of selected taxa with the pollen zones of core UJ10 of the Paju-Unjeong area (modified from Yi, 2011).

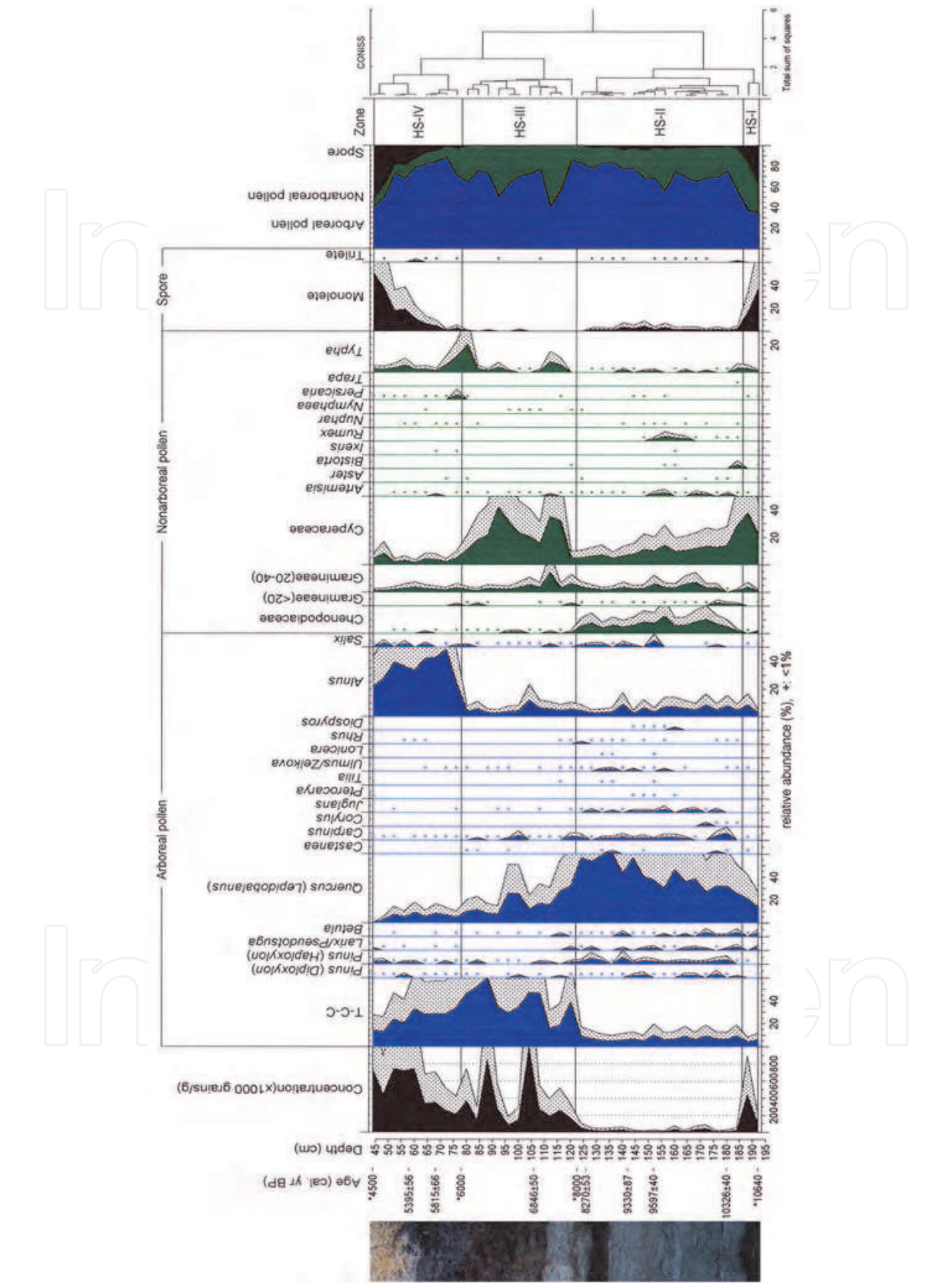


Fig. 5. Pollen diagram of selected pollen taxa with pollen zones of Hwangsan Trench in the Pyeongtaek wetlands (modified from Jun et al., 2010).

[*Quercus (Cyclobalanopsis)*] and *Q. (Lepidobalanus)*], hornbeam (*Carpinus*), hazel (*Corylus*), alder (*Alnus*), zelkova (*Zelkos*), and elm (*Ulmus*). The mixed subtropical and warm-temperate broadleaved forest flourished under the favorable warm and wet climatic conditions. After the mid-Holocene optimum, the subtropical and warm-temperate forest shrank and was replaced by a temperate forest due to climatic deterioration. Beginning about 2000 cal yr BP, the forest was affected by human impacts, such as cultivation, slash-and-burn agriculture, and deforestation, recorded in the pollen by the first appearance of the agricultural indicator buckwheat (*Fagopyrum*) in association with sudden increases in synanthropogenic indicators [*Ambrosia*, *Plantago*, *Artemisia*, and Gramineae ($\geq 35 \mu\text{m}$)] and secondary pine trees (Fujiki & Yasuda, 2004; Jo, 1979; Tsukada, 1977).

Compared with the east coast, pollen studies from the west coast are more numerous (e.g., Jang et al., 2006; Jun et al., 2010; Oh, 1971; Park, 1990; Yi et al., 2005; Yi et al., 2010; Yoon, 1997) because there are a plenty of wetlands along this coast. From 8000 to 5000 cal yr BP, subtropical evergreen and warm-temperate forest occupied this area, especially the hills and low mountainous areas, resulting in a high proportion of pollen from trees and shrubs with a smaller proportion from herbs. The evergreen and warm-temperate forest consisted mainly of oak [*Quercus (Cyclobalanopsis)*] and *Q. (Lepidobalanus)*], alder (*Alnus*), willow (*Salix*), hornbeam (*Carpinus*), hazel (*Corylus*), zelkova (*Zelkos*), and elm (*Ulmus*). However, Jun et al. (2010) pointed out that salt marsh (*Suaeda*) pollen appeared only at certain periods that were comparable to transgression periods of the Yellow Sea (Chough et al., 2004; Park, 1992). The favorable conditions characterized by high moisture and warmer temperatures during the mid-Holocene optimum and the transgression of the Yellow Sea accelerated the flourishing of forests along the western region. Later, the forest was replaced by conifer-dominated forest with an herb-dominated understory until about 2000 cal yr BP. Additionally, the components of the hardwood forests showed a sudden decline in alder (*Alnus*) and an increase in birch (*Betula*) and hazel (*Corylus*) owing to climatic deterioration. Beginning about 2000 cal yr BP, anthropogenic indicators, including *Fagopyrum*, *Ambrosia*, *Plantago*, *Artemisia*, and Gramineae ($\geq 35 \mu\text{m}$), and pine trees indicate that human activity played an important role in disturbing the forest and in secondary forestation.

Korea Meteorological Administration (KMA) reports that there was a mean annual temperature of 12.2°C and 1255 mm in a mean annual precipitation during the 1973–1980, but the temperature and precipitation increased up to 12.9°C and 1469 mm, respectively, between 2001 and 2007. This meteorological phenomena show the climate conditions of Korea are changing to be subtropical zones caused by global warming. With such climate conditions, types and communities of Korean forest can be expected to change. For example, a Korean fir (*Abies koreana*), which is a sensitive to temperature, cannot be survived any longer in high mountains, such as Mt. Halla in Jeju Island, Mt. Duckyoo in central region and Mt. Seolak in eastern region. Moreover, north limit of vegetation distribution will migrate northward. Evergreen broadleaved forests may widely distribute and expand north to about 37°N as they did during the mid-Holocene pollen record (e.g., Jang et al., 2006; Yi et al., 2008). The distribution of both a coniferous forest and a mixed forest of conifer and deciduous broadleaved tree will be reduced. South temperate zone of deciduous broadleaved forest (DBF) will replace the central temperate zone of DBF in South Korea (Fig. 2).

In summary, the Holocene pollen records reflect differences in forest plant assemblages between the western and eastern regions during the early to middle Holocene. In the eastern coastal area, dominance alternated between oak and pine over time, reflecting climate changes during the early to middle Holocene. However, in the western coastal area, oak and

alder were co-dominant taxa during the early to middle Holocene. This is a reflection of the geomorphic features of and the marine environmental influence over the Korean Peninsula. The Korean Peninsula is geomorphologically highly mountainous in the east and flat, low, and wide in the west (Fig. 2). During the early to middle Holocene, the west coast experienced wetter conditions for a longer period of time than did the east coast during sea-level rise. From the late Holocene (ca. 2000 cal yr BP), pine trees and agricultural indicators increased over South Korea, reflecting the intensity of human impact since that time (Fig. 6). Due to global warming, no subalpine conifer, especially a Korean fir (*Abies koreana*), will be exist in South Korea in near future. Also evergreen broadleaved forest will further spread north to 37°N, and south temperate zone of DBF will occupy the region of central temperate zone of DBF.

5.2 Vegetation responses to turbulent East Asian monsoonal changes during the early to middle Holocene

About 9000 cal yr BP, the concentration of CO₂ (up to 380 ppm) reached a maximum in the atmosphere along with increased solar radiation in the Northern Hemisphere in the summer (Berger, 1978; Neftel et al., 1982). In July, solar radiation was 7% higher than at present. As a result, the seasonal range of temperatures was considerably increased. The difference in warming between the continent and ocean was higher, leading to monsoons (Kutzbach, 1981; An et al., 2000; Shi et al., 2011). The majority of thermophiles, particularly evergreen trees, did not grow well because of cold winters, even though summers were relatively warm. This is why deciduous oak forests were so common in South Korea during the early Holocene.

From the mid-Holocene optimum, the percentage of broadleaved deciduous components gradually decreased, whereas the percentage of pollen grains from evergreen oak [*Quercus (Castanopsis)*] increased (Fig. 7). During that time, deciduous broadleaved forests were replaced by evergreen forests mostly composed of *Q. (Castanopsis)*. The climate became milder, with warmer winters. More proportional solar radiation per season (Fig. 7) led to a decreased annual range of temperatures: July temperatures slightly decreased, and January temperatures increased. It is possible that there was related adaptation to a slightly warmer winter climate. The range of deciduous oak forests shrank in this region, probably due to increased moisture. Mean annual temperature in Korea (Sohn, 1984) was 2–3°C higher than presently. Temperature differences between the northern and southern parts of the Korean Peninsula remarkably increased toward the end of this phase (Sohn, 1984). An enhanced summer monsoon provided favorable conditions to an evergreen oak-dominated forest.

Pollen studies in China indicate that forest vegetation occupied a larger area during the mid-Holocene (Yu et al., 1998, 2000) due to warm and wet climate together with greater than present summer insolation and stronger Pacific monsoon activity (Winkler & Wang, 1993). The oak-pine woodland and steppe were replaced by a dry steppe vegetation in northeast China region after late Holocene of ca. 3500 cal. yr BP (Liu et al., 2002; Tarasov et al., 2006).

Takahara et al. (2000) concluded that the vegetation distribution at mid-Holocene time (6000 yr BP) was rather similar to present. From their pollen study, they pointed out the broadleaved evergreen and warm mixed forest may have been present at higher elevations in the mountains of central Japan. But, the northern limit of the biome was apparently similar to present as a consequence of northward migration of the biome under warmer and wetter conditions.

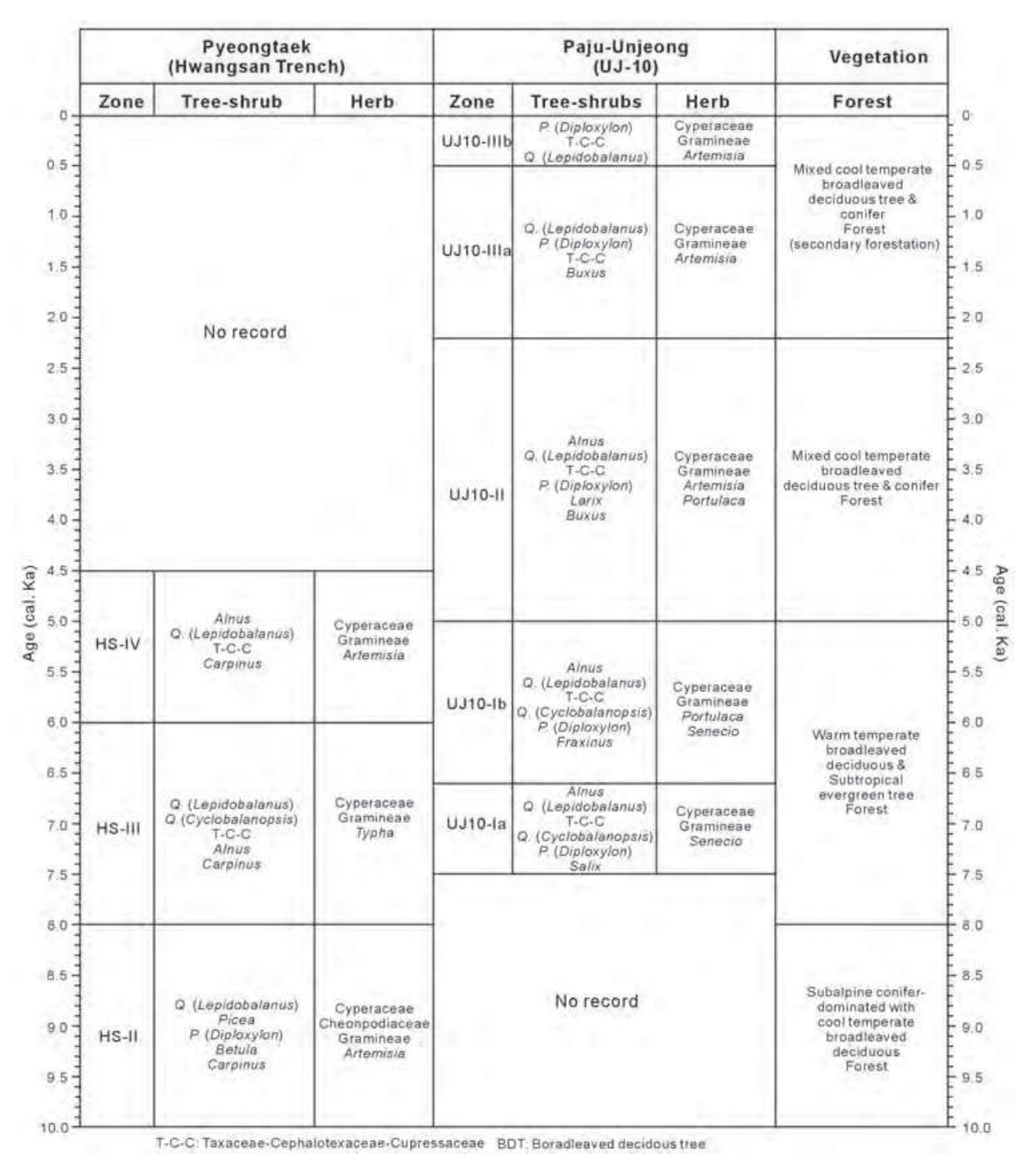


Fig. 6. Correlation of pollen zones, with main trees and herbs, between the Pyeongtaek and Paju-Unjeong areas and forest history during the Holocene period (compiled from Jun et al., 2010 and Yi et al., 2011).

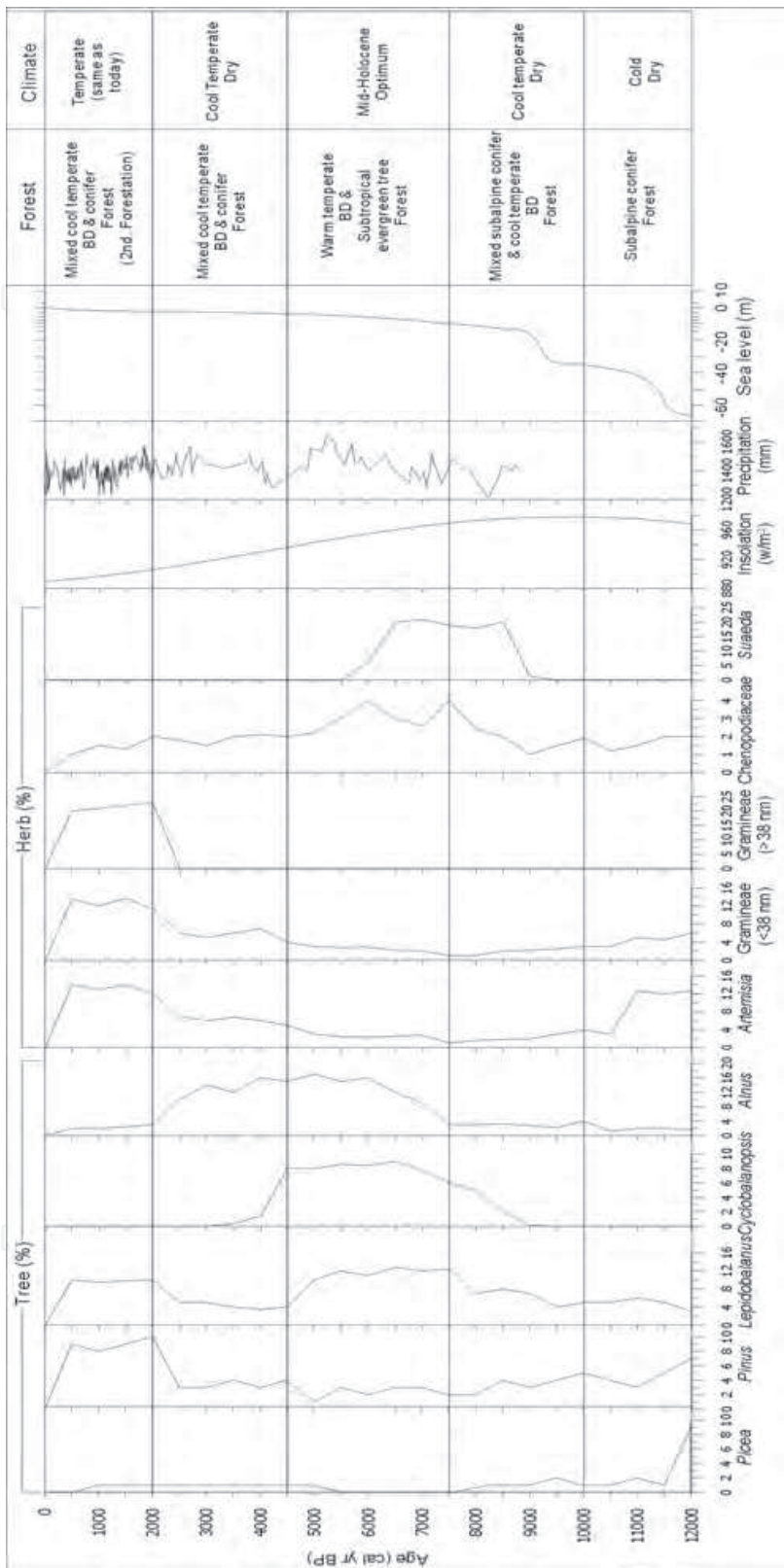


Fig. 7. Vegetation and climate changes based on pollen indicators in South Korea during the Holocene period. Insolation (July), precipitation, and sea level are from Berger (1978), Hu et al. (2008), and Park (1992) and from Chough et al. (2004), respectively. BD: Broadleaved deciduous

6. Conclusion

The Korean Peninsula, surrounded by the sea on three sides (east, west, and south), is located on the eastern end of the Asian continent and belongs to the temperate zone with four distinct seasons largely controlled by the East Asian monsoon. During the summer, the Korean Peninsula is occupied by a subtropical high pressure system and experiences warm, wet conditions with frequent, heavy rainfalls. During the winter, it is cold and dry under the dominant influence of the northwesterly Siberian high air mass. The Korean Peninsula is an area sensitive to climate changes. Therefore, well-preserved records from the Korean Peninsula that provide a continuous climate history are a source of valuable information of the East Asian monsoonal system.

Age-controlled pollen stratigraphy was obtained from several organic-rich sediments in wetlands and archaeological sites in South Korea. Holocene vegetation and climate were deduced from pollen records. During the Early Holocene (ca. 10 400–8000 cal yr BP), dry, cool-temperate conditions encouraged *Quercus*-dominated deciduous broad-leaved forests with conifers (*Pinus*) and cool-tolerant birch (*Betula*) in the hills and mountainous areas as post-glacial warming began. A mid-Holocene climate optimum occurred between 7000 cal yr BP and 5000 cal yr BP, when evergreen broadleaved oak [*Quercus (Cyclobalanopsis)*] and deciduous broadleaved hardwood trees flourished and migrated northward to the central Korean Peninsula (N 37–38°), while conifers and cool-tolerant birch (*Betula*) retreated higher up the mountains. After the mid-Holocene (ca. 5000 to ca. 3000 cal yr BP), evergreen and deciduous broadleaved *Quercus*-dominated forests were replaced by mixed conifer and deciduous broadleaved forests due to climatic deterioration to dry, cool-temperate conditions. During the late Holocene (ca. 3000–2000 cal yr BP), mixed coniferous and deciduous broadleaved forests were continuous in the mountainous areas under wet, cool-temperate climatic conditions. Since 2000 cal. yr BP, forests were primarily affected by human disturbance in Korea. That is, sterilized mountain soil conditions caused by human activity such as deforestation and cultivation accelerated the expansion of coniferous forest, replacing the former mixed-vegetation forest. Human impact is indicated by the occurrence of cultivated plants, Gramineae ($\geq 35 \mu\text{m}$), and buckwheat (*Fagopyrum*) combined with synanthropic *Ambrosia* and *Artemisia*.

Owing to global warming, no subalpine conifer, especially a Korean fir (*Abies koreana*), will be exist in South Korea in near future. Also evergreen broadleaved forest will further spread north to N 37°, and south temperate zone of deciduous broadleaved forest will occupy the region of central temperate zone of deciduous broadleaved forest.

7. Acknowledgments

This study was supported by the basic research project of the Korean Institute of Geosciences and Mineral Resources (KIGAM). The pollen datasets were a partly result of this project.

8. References

- An, Z.; Liu, T. S.; Lu, Y. C.; Porter, S. C.; Kukla, G.; Wu, X. H. & Hua, Y. M. (1990). The long term paleomonsoon variation recorded by the loess-paleosol sequence in central China. *Quaternary International*, Vol.7/8, (January 1990), pp.91-95, ISSN 1040-6182

- An, Z. (2000). The history and variability of the East Asian paleomonsoon climate. *Quaternary Science Reviews*, Vol.19, (January 2000), pp.171-187, ISSN 0277-3791
- Bae, D. H.; Jung, I. W. & Chang, H. (2008). Long-term trend of precipitation and runoff in Korean river basins. *Hydrological Processes*, Vol.22, No.14, (July 2008), pp.2644-2656, ISSN 1099-1085
- Baek, H. J. & Kwon, W. T. (2005). The climatological characteristics of monthly precipitation over the Han- and Nakdong-river basins: part I. Variability of area averaged time series. *Journal of Korean Water Resources Association*, Vol.38, (July 2005), pp.111-119 (in Korean with English abstract)
- Berger, A. L. (1978). Long-term variations of caloric insolation resulting from the Earth's orbital elements. *Quaternary Research*, Vol.9, No.2, (March 1978), pp.139-167, ISSN 0033-5894
- Birks, H. H. & Birks, H. J. B. (1980). *Quaternary Palaeoecology*. The Blackburn Press, USA, ISSN 1-930665-56-3
- Chang, C. H. & Kim, C. M. (1982). Late Quaternary vegetation in the Lake of Korea. *Korean Journal of Botany*, Vol.25, No.1, (March 1982), pp.37-53, ISSN 0583-421X
- Chang, H. & Kwon, W. T. (2007). Spatial variations of summer precipitation trends in South Korea, 1973-2005. *Environmental Research Letter*, Vol.2, No.4, (November 2007), pp.1-9, ISSN 1748-9326
- Chang, N. K.; Kim, Y. P.; Oh, I. H. & Son, Y. H. (1987). Past vegetation of the moor at Mt. Daeam in terms of pollen analysis. *Korean Journal of Ecology*, Vol.10, (December 1987), pp.195-204, ISSN 2093-4521 (in Korean with English abstract)
- Choi, K. R. (2001). Palynological study of Moojechi Bog. *Korean Journal of Quaternary Research*, Vol.15, No.1, (June 2001), pp.13-20, ISSN 1226-8448 (in Korean with English abstract)
- Choi, K. R. & Koh, J. K. (1989). Studies on moor vegetation of Mt. Daeam, east-central Korea. *Korean Journal of Ecology*, Vol.12, No.4, (December 1989), pp.237-244, ISSN 1975-020X (in Korean with English abstract)
- Choi, K. R.; Kim, K. H.; Kim, J. W.; Kim, J. C.; Lee, G. K.; Yang, D. Y. & Nahm, W. H. (2005). Vegetation history since the Mid-Late glacial from Yeongsan River Basin, Southwestern Korea. *Korean Journal of Ecology*, Vol.28, No.1, (March 2005), pp.37-43, ISSN 1975-020X (in Korean with English abstract)
- Chough, S. K.; Lee, H. J.; Chun, S. S. & Shinn, Y. J. (2004). Depositional processes of late Quaternary sediments in the Yellow Sea: a review. *Geosciences Journal*, Vol.8, No.2, (June 2004), pp.211-264, ISSN 1226-4806
- Chung, C. H. (2007). Vegetation response to climate change on Juju Island, South Korea, during the last deglaciation based on pollen record. *Geosciences Journal*, Vol.11, No.2, (June 2007), pp.147-155, ISSN 1226-4806
- Chung, C. H. & Lee, H. J. (2006). Palynological study from the Pleistocene sediments of the Yongdong archaeological site, Naju area. *Journal of Korean Paleolithic Society*, Vol.13, pp.1-6 (in Korean with English abstract)
- Chung, C. H.; Lee, H. J.; Lim, H. S. & Kim, J. B. (2005). Palynological study of the Late Quaternary sediments at Piseo-ri, Muan, Korea. *Journal of Korean Earth Science Society*, Vol.26, No.6, (August 2005), pp.597-602, ISSN 1225-6692 (in Korean with English abstract)
- Chung, C. H.; Lim, H. S. & Yoon, H. I. (2006). Vegetation and climate changes during the Late Pleistocene to Holocene inferred from pollen record in Jinju area, South Korea. *Geosciences Journal*, Vol.10, (December 2006), pp.423-431, ISSN 1226-4806

- Chung, C. H.; Lim, H. S. & Lee, H. J. (2010). Vegetation and climate changes during the Late Pleistocene to Holocene inferred from pollen record in Gwangju area, South Korea. *Quaternary International*, Vol.227, (November 2010), pp.61-67, ISSN 1040-6182
- Chung, T. H. & Lee, W. C. (1965). A study of the Korean woody plant zone and favorable reion for the growth and proper sepcies. *Journal of Sunkyunkwan University*, Vol.10, (September 1965), pp.329-366 (in Korean with English abstract)
- Davis, K. O. (1994). Aspects of archaeological palynology: methodology and application. *American Association of Stratigraphic Palynologists Contributions*, No.29, (December 1994), pp.1-5, ISSN 0160-8843
- Dykoski, C. A.; Edwards, R. L.; Cheng, H.; Yuan, D.; Cai, Y.; Zhang, M.; Lin, Y.; Qing, J.; An, Z. & Revenaugh, J. (2005). A high-resoultion, abolute-date Holocene and deglacial Asian monsoon record from Dongge Cave, China. *Earth and Planetary Science Letters*, Vol.233, (April 2005), pp.71-86, ISSN 0012-821X
- Evstigneeva, T. A. & Naryshkina, N. N. (2010). The Holocene climatic optimum at the Southern coast of the Sea of Japan. *Paleontological Journal*, Vol.44, No.10, (December 2010), pp.1262-1269, ISSN 0031-0301
- Feng, Z. D.; Tang, L. Y.; Wang, H. B.; Ma, Y. Z. & Liu, K. B. (2006). Holocene vegetation variations and the associated environmental changes in the western part of the Chinese Loess Plateau. *Palaeogeography, Palaeoclimatology, Palaeoecology*, Vol.241, No.3-4, (November 2006), pp.440-456, ISSN 0031-0182
- Fujiki, T. & Yasuda, Y. (2004). Vegetation history during the Holocene from Lake Hyangho, northeastern Korea. *Quaternary International*, Vol.123-125, (December 2004), pp.63-69, ISSN 1040-6182
- Hu, C.; Henderson, G. M.; Huang, J.; Xie, S.; Sun, Y. & Johnson, R. (2008). Quantification of Holocene Asian monsoon rainfall from spatially separated cave records. *Earth and Planetary Science Letters*, Vol.266, No.3-4, (February 2008), pp.221-232, ISSN 0012-821X
- Jang, B. O.; Yang, D. Y.; Kim, J. Y. & Choi, K. R. (2006). Postglacial vegetation history of the central western region of the Korean Peninsula. *Journal of Ecology and Field Biology*, Vol.29, (December 2006), pp.573-580, ISSN 2093-4521 (in Korean with English abstract)
- Jo, K.; Woo, K. S.; Lim, H. S. & et al. (*in press*). Holocene and Eemian climatic optima in the Korean Peninsula based on textural and carbon isotopic records from the stalagmite of the Daeya Cave, South Korea. *Quaternary Science Reviews*, doi:10.1016/j.quascirev.2011.02.012, ISSN 0277-3791
- Jo, W. R. (1979). Palynological studies on postglacial age in eastern coastal reigon, Korean Peninsula. *Annals of the Tohoku Geographic Association*, Vol.31, pp.23-35 (In Japanese with English abstract)
- Jun, C. P.; Yi, S. & Lee, S. J. (2010). Palynological implication of Holocene vegetation and environment in Pyeongtaek wetland, Korea. *Quaternary International*, Vol.227, (November 2010), pp.68-74, ISSN 1040-6182
- Jung, I. W.; Bae, D. H. & Kim, G. (2010). Recent trends of mean and extreme precipitation in Korea. *International Journal of Climatology*, Vol.31, No.3, (March 2010), pp.359-370, ISSN 08998418
- Kim, J. Y.; Yang, D. Y.; Bong, P. Y.; Lee, Y. J. & Park, J. H. (2001). A study on vegetation history of organic muds of Sorori archaeological site, Oksan-myeon, Cheongwon-gunm, Korea. *Korean Journal of Quaternary Research*, Vol.15, No.2, (December 2001), pp.75-82, ISSN 1226-8448 (in Korean with English abstact)

- Kong, W. S. (1994). The vegetation history of Korea during the Holocene Period. *Korean Journal of Quaternary Research*, Vol.8, No.1, (December 1994), pp.9-22
- Kong, W. S. (2007). *Biogeography of Korean Plants*. Geobook, ISBN 978-89-959394-0-6 (in Korean)
- Kutzbach, J. E. (1981). Monsoon climate of the Early Holocene: Climate experiment using the Earth's orbital parameters for 9000 years ago. *Science*, Vol.214, No.4516, pp.59-61, ISSN 00368075
- Lee, T. B. (1985). *Illustrated flora of Korea*. Hyangmunsa Publisher, Seoul (in Korean)
- Lee, W. C. & Yim, Y. J. (2002). *Plant Geography with special reference to Korea*. Kangwon National University Press, ISBN 89-7157-137-3 (in Korean)
- Liu, H.; Xu, L. & Cui, H. (2002). Holocene history of desertification along the woodland-steppe border in northern China. *Quaternary Research*, Vol. 57, No. 2, (March 2002), pp. 259-270, ISSN 0033-5894
- Lorius, C.; Jouzel, J. & Ritz, R. (1985). A 150,000 year climatic record from Antarctic Ice. *Nature* 316, pp.591-596, ISSN 0028-0836
- Makohonienko, M.; Kitagawa, H.; Fujiki, T.; Liu, X.; Yasuda, Y. & Yin, H. (2008). Late Holocene vegetation changes and human impact in the Changbai Mountains area, Northeast China. *Quaternary International*, Vol.184, (June 2008), pp.94-108, ISSN 1040-6182
- Nakagawa, T.; Tarasov, P. E.; Kitagawa, H.; Yasuda, Y. & Gotanda, K. (2006). Seasonally specific responses of the East Asian monsoon to deglacial climate changes. *Geology*, Vol.35, No.7, (July 2006), pp. 521-524, ISSN 0091-7613
- Nakai, T. (1952). *Synoptical Sketch of Korean flora*. Bulletin of Natural Science Museum, Tokyo
- Naryshkina, N. N. & Evstigneeva, T. A. (2009). Sculpture of pollen grains of *Quercus L.* From the Holocene of the South of the Sea of Japan. *Paleontological Journal*, Vol.43, No.10, (December 2009), pp.1309-1315, ISSN 0031-0301
- Neftel, A.; Oeschger, H. & Schwander, J. (1982). Ice core sample measurements give atmosphere CO₂ content during the past 40,000 yr. *Nature*, Vol.295, pp.391-394, ISSN 0028-0836
- Oh, C. Y. (1971). A pollen analysis in the peat sediments from Pyungtaek county. *Korean Journal of Botany*, Vol.14, (March 1971), pp.126-133, ISSN 0583-421X
- Park, I. K. (1990). A pollen analytical study of the peat sediments from the Chollipo arboretum in Southwestern, Korea. *Korean Journal of Ecology*, Vol.13, No.4, (December 1990), pp.311-320, ISSN 1975-020X (in Korean with English abstract)
- Park, J. H. & Yi, S. (2008). Postglacial environments of the Chungnam Province inferred from pollen analysis: with emphasis of change in climate and vegetation together with human impact. *Journal of the Paleontological Society of Korea*, Vol.24, No.1, (June 2008), pp.55-75, ISSN 1225-0929 (in Korean with English abstract)
- Park, J. H. (2004). Vegetation history of deposits at Unjeong-ri archaeological site, Mokcheon-eub, Cheonan-si, Korea. *Journal of the Geomorphological Association of Korea*, Vol.11, No.4 (December 2004), pp.61-68, ISSN 1226-4293 (in Korean with English abstract)
- Park, J. K. & Chang, N. K. (1998). Past vegetation of Moojaechi on Mt. Jungjok by pollen analysis. *Korean Journal of Ecology*, Vol.21, No.5, (June 1998), pp.427-433, ISSN 1975-020X (in Korean with English abstract)
- Park, Y. A. (1992). The changes of sea level and climate during the late Pleistocene and Holocene in the Yellow Sea region. *Korean Journal of Quaternary Research*, Vol.6, No.1, (December 1992), pp.3-19

- Qiang, X. K.; Li, Z. X.; Powell, C. M. & Zheng, H. B. (2001). Magnetostratigraphic record of the Late Miocene onset of the East Asian monsoon and Pliocene uplift of northern Tibet. *Earth and Planetary Science Letters*, Vol.187, No.1-2, (April 2001), pp.83-93, ISSN 0012-821X
- Seo, K. S. & Yi, M. S. (2003). A study on spore from the archaeological site of Anyoungri, Kongju, Korea. *Journal of Cultural Science and Technology*, Vol.2, No.(1), (February 2003), pp.29-35 (in Korean with English abstract)
- Shi, Z.; Liu, X.; Sun, Y.; An, A.; Liu, Z. & Kutzbach, J. (2011). Distinct response of East Asian summer and winter monsoons to orbital forcing. *Climate of the Past Discussion*, Vol.7, No.2, (March 2011), pp.943-964, ISSN 18149340
- Sohn, P. K. (1984). The paleoenvironment of Middle and Upper Pleistocene Korea, in R. P. Whyte (ed.), *The Evolution of the East Asian Environment*, University of Hong Kong, Hong Kong, Vol.4, pp.877-893
- Sun, X. & Wang, P. (2005). How old is the Asian monsoon system?—Palaeobotanical records from China. *Palaeogeography, Palaeoclimatology, Palaeoecology*, Vol.222, No.3-4, (July 2005), pp.181-222, ISSN 0031-0182
- Takahara, H.; Sugita, S.; Harrison, S. P.; Miyoshi, N.; Morita, Y. & Uchiyama, T. (2000). Pollen-based reconstructions of Japanese biomes at 0,6000 and 18,000 ¹⁴C yr BP. *Journal of Biogeography*, Vol.27, No.3, (May 2000), pp.665-683, ISSN 1365-2699
- Tarasov, P.; Jin, G. & Wagner, M. (2006). Mid-Holocene environmental and human dynamics in northeastern China reconstructed from pollen and archaeological data. *Palaeogeography, Palaeoclimatology, Palaeoecology*, Vol.241, No.2, (November 2006), pp.284-300, ISSN 0031-0182
- Tinner, W. & Lotter, A. F. (2001). Central European vegetation response to abrupt climate change at 8.2 ka. *Geology*, Vol.29, No.6, (June 2001), pp.551-554, ISSN 00917613
- Tsukuda, M. (1977). The environment change history in Korea. I. The vegetation change history in Sogcho. *The Quaternary Research Program and Abstract*, Vol.6, pp.21 (in Japanese)
- Tsukuda, M. (1988). Japan in B. Huntley & T. Webb (ed.), *Vegetation History*, Kluwer Academic Publishers, Dordrecht, pp.459-518
- Uyeki, K. (1911). On the forest zones in Korea. *Bulletin of Korean Agricultural Society*, Vol.6 (in Japanese)
- Uyeki, H. (1933). On the forest zones of Korea. *Acta Phytotax & Geobotany*, Vol.2, No.2, (1933), pp.73-85 (in Japanese)
- Wang, Y. J.; Cheng, H.; Edwards, R. L.; An, Z.; Wu, J. Y.; Shen, C. C. & Dorale, J. A. (2001). A high-resolution absolute-dated late Pleistocene monsoon record from Hulu Cave, China. *Science*, Vol.294, (December 2001), pp.2345-2348, ISSN 0036-8075
- Winkler, M. G. & Wang, P. K. (1993). The Late-Quaternary Vegetation and Climate of China. In H. E. Wright, J. E. Kutzbach, T. Webb III, W. F. Ruddiman, F. A. Street-Perrott & P. J. Bartlein (eds.), *Global Climates since the Last Glacial Maximum*. University of Minnesota Press, Minneapolis, pp. 265-293
- Wu, Y.; Lücke, A.; Jin Z.; Wang, S.; Schleser, G. H.; Battarbee, R. H. & Xia, W. (2006). Holocene climate development on the central Tibetan Plateau: a sedimentary records from Cuoe Lake. *Palaeogeography, Palaeoclimatology, Palaeoecology*, Vol.234, No.2-4, (May 2006), pp.328-340, ISSN 0031-0182
- Wünnemann, B.; Mischke, S. & Chen, F. (2006). A Holocene sedimentary record from Bosten Lake, China. *Palaeogeography, Palaeoclimatology, Palaeoecology*, Vol.234, No.2-4, (May 2006), pp.223-238, ISSN 0031-0182

- Yamada, K. (2004). Last 40 ka climate changes as deduced from the lacustrine sediments of Lake Biwa, central Japan. *Quaternary International*, Vol.123-125, (February 2004), pp.43-50, ISSN 1040-6182
- Yancheva, G.; Nowaczyk, N. R.; Mingram, J.; Dulski, P.; Schettler, G.; Negendank, J. F.W.; Liu, J.; Sigman, D. M.; Peterson, L. C. & Haug, G. H. (2007). Influence of the intertropical convergence zone on the East Asian monsoon. *Nature*, Vol.445, (January 2007), pp. 74-77, ISSN 0028-0836
- Yang, D. Y.; Kim, J. Y.; Nahm, W. H.; Ryu, E.; Yi, S.; Kim, J. C.; Lee, J. Y. & Kim, J. K. (2008). Holocene wetland environmental change based on major element concentrations and organic contents from the Chellipo coast, Korea. *Quaternary International*, 176-177, (January 2008), pp.143-155, ISSN 1040-6182
- Yao, T.; Xu, B. & Pu, J. (2001). Climatic changes on orbital and sub-orbital time scale recorded by the Guliya ice core in Tibetan Plateau. *Science in China (Series D)*, Vol.44, (December 2001), pp.360-368
- Yasuda, Y. (1978). Prehistoric environment in Japan. Palynological approach. *Science Report of Tohoku University, Series 7, Geography*, Vol.28, No.2, pp.117-281
- Yasuda, Y.; Tsukada, M.; Kim, J. M.; Lee, S. T. & Yim, Y. J. (1980). Environmental changes and the origin of agriculture in Korea. *Oversease Research Report*, Ministry of Education, Japan, pp.1-19 (in Japanese)
- Yi, S. (2011, *in press*). Pollen as an indicator of possible land-use regimes since the late Neolithic Age in South Korea: a cast study of a Paju Unjeong site. *Vegetation History and Archaeobotany*, ISSN 0939-6314
- Yi, S.; Saito, Y.; Oshima, H.; Zhou, Y. & Wei, H. (2003a). Holocene environmental history inferred from pollen assemblages in the Huanghe (Yellow River) delta, China: climatic change and human impact. *Quaternary Science Reviews*, Vol.22, (March 2003), pp.609-628, ISSN 0277-3791
- Yi, S.; Saito, Y.; Zhao, Q. & Wang, P. (2003b). Vegetation and climate changes in the Changjiang (Yantze River) Delta, China, during the past 13,000 years inferred from pollen records. *Quaternary Science Reviews*, Vol.22, (June 2003), pp.1501-1519, ISSN 0277-3791
- Yi, S. & Saito, Y. (2003c). Palynological evidence for late Holocene environmental change on the Gimhae fluvial plain, southern Korean Peninsula: reconstructing the rise and fall of Golden Crown Gaya State. *Geoarchaeology*, Vol.18, No.8, (December 2003), pp.831-850, ISSN 1520-6548
- Yi, S.; Nam, S. I.; Chang, S. W. & Chang, J. H. (2004). Holocene environmental changes in the tidal sediments of west coast of South Korea inferred from pollen records. *Journal of the Geological Society of Korea*, Vol.40, No.2, (June 2004), pp.213-225, ISSN 0435-4036 (in Korean with English abstract)
- Yi, S.; Ryu, E.; Kim, J. Y.; Nahm, W. H.; Yang, D. Y. & Shin, S. C. (2005). Late Holocene paleoenvironmental changes inferred from palynological and diatom assemblages in Isanpo area, Ilsan, Gyeonggi-do, Korea. *Journal of the Geological Society of Korea*, Vol.41, (September 2005), pp.295-322, ISSN 0435-4036 (in Korean with English abstract)
- Yi, S.; Kim, J. Y.; Oh, K. C.; Yang, D. Y.; Ryu, E. & Oh, K. J. (2006). Late Pleistocene paleoenvironments of the Poonggi-dong area, Asan, inferred from pollen analysis. *Journal of the Geological Society of Korea*, Vol.42, No.1, (March 2006), pp.57-68, ISSN 0435-4036 (in Korean with English abstract)

- Yi, S.; Kim, J. Y.; Yang, D. Y.; Oh, K. C. & Hong, S. S. (2008a). Mid- and Late-Holocene palynofloral and environmental change of Korean central region. *Quaternary International*, Vol.176-177, (January 2008), pp.112-120, ISSN 1040-6182
- Yi, S.; Kim, J. Y.; Yang, D. Y.; Kim, J. C.; Nahm, W. H. & Yun, H. S. (2008b). Palynological implication for environmental changes in the Hanam area, Gyeonggi Province since the Last Glacial Maximum. *Journal of the Geological Society of Korea*, Vol.44, No.5, (October 2008), pp.673-684, ISSN 0435-4036 (in Korean with English abstract)
- Yi, S. & Kang, B. W. (2009). Application of pollen, non-pollen palynomorphs and phytolith analyses to the archaeology: case study from the Chunghyo-dong archaeological site, Gyeongju. *Journal of Paleontological Society of Korea*, Vol.25, No.1, (June 2009), pp.77-102, ISSN 1225-0929 (in Korean with English abstract)
- Yi, S. & Kim, J. Y. (2009). Pollen indication of Holocene vegetation and environments in the Sacheon-dong archaeological site, Cheongju, Chungbuk Province. *Journal of Paleontological Society of Korea*, Vol.25, No.1, (June 2009), pp.63-76, ISSN 1225-0929 (in Korean with English abstract)
- Yi, S.; Kim, J. Y. & Jia, H. (2011, *submitted*). Pollen record of agricultural cultivation in the west-central Korean Peninsula since the Neolithic Age. *Quaternary International*, ISSN 1040-6182
- Yim, Y. J. (1977). Distribution of forest vegetation and climate in the Korean Peninsula IV. Zonal distribution of forest vegetation in relation to thermal climate. *Japanese Journal of Ecology*, Vol.27, (March 2007), pp.269-278
- Yim, Y. J. & Kira, T. (1975). Distribution of forest vegetation and climate in the Korean Peninsula I. Distribution of some indices of thermal climate. *Japanese Journal of Ecology*, Vol.25, No.2, (June 1975), pp.77-88, ISSN 00215007
- Yoon, S. O. (1997). The Holocene environmental change and reconstruction of the Palaeogeography at Ilsan area, with the special reference to pollen analysis. *Journal of the Korea Geographical Society*, Vol.32, No.1, (March 1997), pp.15-30, ISSN 1225-6633 (in Korean with English abstract)
- Yoon, S. O. & Jo, W. R. (1996). The late Quaternary environmental change in Youngyang Basin, southeastern part of Korean Peninsula. *The Korean Geographical Society*, Vol.31, No.3, (September 1996), pp.447-468, ISSN 1225-6633 (in Korean with English abstract)
- Yoon, S. O.; Kim, H. R.; Hwang, S. & Choi, J. M. (2005). Environmental change and agricultural activities during the Late Holocene in Geumcheon-ri, Milyang City, Korea. *Journal of the Korean Archaeological Society*, Vol.56, (June 2005), pp.7-48, ISSN 1015-373X (in Korean with English abstract)
- Yu, G.; Prentice, I. C.; Harrison, S. P. & Sun, X. (1998). Pollen-based biome reconstruction for China at 0 and 6000 years. *Journal of Biogeography*, Vol.25, No.6, (November 1998), pp.1055-1069, ISSN 1365-2699
- Yu, G.; Chen, X.; Ni, J.; Cheddadi, R.; Guiot, J.; Han, H.; Harrison, S. P.; Huang, C.; Ke, M.; Kong, Z.; Li, S.; Li, W.; Liew, P.; Liu, G.; Liu, J.; Liu, K.-B.; Prentice, I. C.; Qui, W.; Ren, G.; Song, C.; Sugita, S.; Sun, X.; Tang, L.; Van Campo, E.; Xia, Y.; Xu, Q.; Yan, S.; Yang, X.; Zhao, J. & Zheng, Z. (2000). Palaeovegetation of China: a pollen data-based synthesis for the mid-Holocene and last glacial maximum. *Journal of Biogeography*, Vol.27, No.3, (May 2000), pp.635-664, ISSN 1365-2699



Climate Change - Geophysical Foundations and Ecological Effects

Edited by Dr Juan Blanco

ISBN 978-953-307-419-1

Hard cover, 520 pages

Publisher InTech

Published online 12, September, 2011

Published in print edition September, 2011

This book offers an interdisciplinary view of the biophysical issues related to climate change. Climate change is a phenomenon by which the long-term averages of weather events (i.e. temperature, precipitation, wind speed, etc.) that define the climate of a region are not constant but change over time. There have been a series of past periods of climatic change, registered in historical or paleoecological records. In the first section of this book, a series of state-of-the-art research projects explore the biophysical causes for climate change and the techniques currently being used and developed for its detection in several regions of the world. The second section of the book explores the effects that have been reported already on the flora and fauna in different ecosystems around the globe. Among them, the ecosystems and landscapes in arctic and alpine regions are expected to be among the most affected by the change in climate, as they will suffer the more intense changes. The final section of this book explores in detail those issues.

How to reference

In order to correctly reference this scholarly work, feel free to copy and paste the following:

Sangheon Yi (2011). Holocene Vegetation Responses to East Asian Monsoonal Changes in South Korea, Climate Change - Geophysical Foundations and Ecological Effects, Dr Juan Blanco (Ed.), ISBN: 978-953-307-419-1, InTech, Available from: <http://www.intechopen.com/books/climate-change-geophysical-foundations-and-ecological-effects/holocene-vegetation-responses-to-east-asian-monsoonal-changes-in-south-korea>

INTECH
open science | open minds

InTech Europe

University Campus STeP Ri
Slavka Krautzeka 83/A
51000 Rijeka, Croatia
Phone: +385 (51) 770 447
Fax: +385 (51) 686 166
www.intechopen.com

InTech China

Unit 405, Office Block, Hotel Equatorial Shanghai
No.65, Yan An Road (West), Shanghai, 200040, China
中国上海市延安西路65号上海国际贵都大饭店办公楼405单元
Phone: +86-21-62489820
Fax: +86-21-62489821

© 2011 The Author(s). Licensee IntechOpen. This chapter is distributed under the terms of the [Creative Commons Attribution-NonCommercial-ShareAlike-3.0 License](https://creativecommons.org/licenses/by-nc-sa/3.0/), which permits use, distribution and reproduction for non-commercial purposes, provided the original is properly cited and derivative works building on this content are distributed under the same license.

IntechOpen

IntechOpen