

We are IntechOpen, the world's leading publisher of Open Access books Built by scientists, for scientists

6,900

Open access books available

186,000

International authors and editors

200M

Downloads

Our authors are among the

154

Countries delivered to

TOP 1%

most cited scientists

12.2%

Contributors from top 500 universities



WEB OF SCIENCE™

Selection of our books indexed in the Book Citation Index
in Web of Science™ Core Collection (BKCI)

Interested in publishing with us?
Contact book.department@intechopen.com

Numbers displayed above are based on latest data collected.
For more information visit www.intechopen.com



Tectonic Model of the Sinai Peninsula Based on Geophysical Investigations

Taha Rabeh
*Faculty of Science, Lisbon University
 Portugal*

1. Introduction

Sinai Peninsula lies in the northern part of Egypt, between the Gulfs of Suez and Aqaba at the southern end, and the Mediterranean Sea at the northern end. This region is considered to be an active seismic area due to the presence of the triple junction of the Gulfs of Suez and Aqaba and the Red Sea (Khalil, 1998).

Many studies have been undertaken toward understanding the subsurface geological structure of this area. It is considered as a part of a Tertiary cratonic rift between north-eastern Africa and the Arabian Peninsula. The rifting phase essentially ceased during the early-middle Miocene (18-14 Ma), when continental separation became more oblique due to the predominant movements of the left-lateral transform fault that extends north-eastward through the Gulf of Aqaba to the Dead Sea (Patton, et al., 1994; USGS, 1998; and Robert et al., 2006). The dynamics of the Sinai Peninsula based on the geometrical configuration of the basement rocks as revealed by magnetic analysis, the pressure-tension tectonic forces resulting from seismological focal mechanism solutions, as well as the horizontal movements detected by a GPS network (John and Peter, 1969; McIntyre, 1991; Rabeh and Miranda, 2008).

2. Geological setting

The geology of the Sinai Peninsula ranges from Precambrian basement rocks to Quaternary deposits. According to the surface geologic map (Fig. 1) after Khalil, 1998; McClay et al., 1998, Egyptian Geological Survey (1993), the Quaternary deposits cover the northern part and along the Gulf of Sinai and the Mediterranean Sea coasts. The Mesozoic limestone covers a wide area from the central part of Sinai Peninsula, while the Pre-Cambrian rocks outcrop and covers a wide areas in the southern part of the Peninsula.

The regional stratigraphy of the southern part of the peninsula (Darwish and El Azaby, 1993) shows that the sedimentary sequences overlying the basement comprise rocks from Cambrian to Quaternary. Post-rift sediments include the erosional surface that marks the base of the strata deposited during thermal or post-rift subsidence phases (Purser and Bosence, 1998). The syn-rift strata were deposited in active fault-controlled depocenters of the evolving rift, and the pre-rift strata were deposited prior to rifting according to the paleoenvironment. The upper surface of the pre-rift strata is the syn-rift unconformity or a superimposed post-rift unconformity, according to the geotectonic evolution of the basin.

The Gulf of Aqaba transform apparently lessened extension in the southern part of the gulf, and restricted active rifting to the central area (Steckler et al., 1988; Bosworth et al., 1998).

The northern end is comprised of Precambrian basement rocks, Paleozoic sediments of the Carboniferous and Permian, and Mesozoic, Tertiary, and Quaternary deposits. According to Barakat (1982) the geologic sequence can be described from bottom to top as sandstone intercalated with shale and claystone, with dolomitic limestone of the Jurassic occurring at the top. Its maximum thickness reaches about 2200 m. The Cretaceous sediments are divided into Lower and Upper Cretaceous, the former consisting of sandstone with intercalations of clay and limestone, and the latter of thick limestone. This sequence is about 520 m thick. The Tertiary sediments consist of thick limestone with claystone (465 m thick), while the Quaternary is represented by sand and gravels with a maximum thickness of about 100 m.

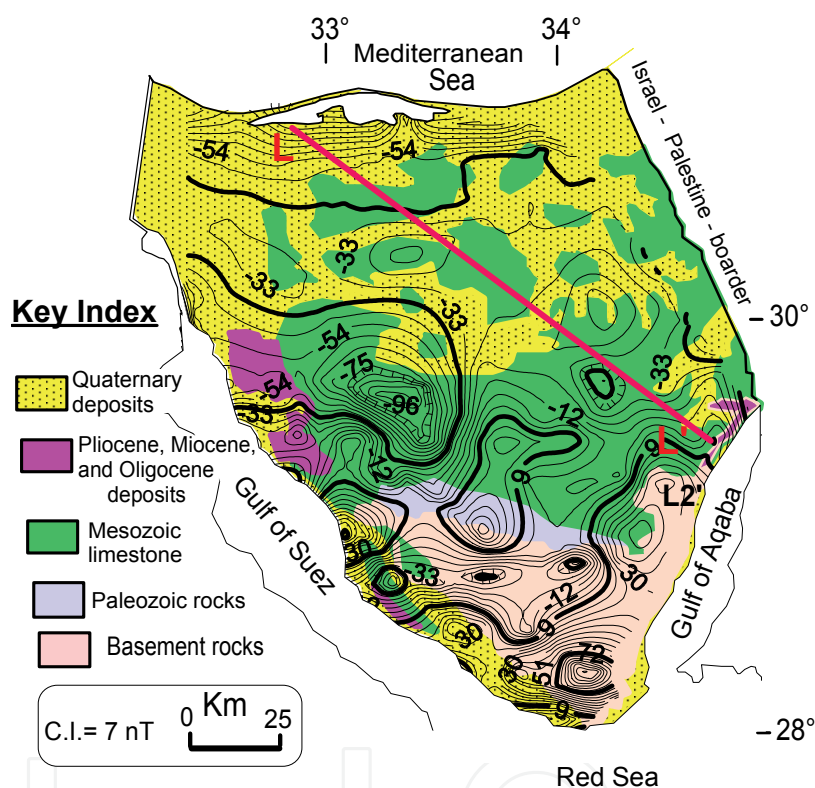


Fig. 1. Compiled geologic map after Khalil, 1998; McClay et al., 1998 and Egyptian Geological Survey (1993), and RTP land magnetic map after Rabeh (2008).

Many studies were performed to understand the subsurface geo-structure of the area. It is considered as a part of a Tertiary cratonic rift between the north-eastern Africa and the Arabian Peninsula. The rifting phase essentially ceased during the early-Middle Miocene (18-14 Ma) when continental separation became more oblique due to the dominant movements on the left-lateral transform fault, that extends through the Gulf of Aqaba north-eastward till the Dead Sea (Patton, et al., 1994, USGS, 1998). The Gulf of the Suez region has long been recognized as one of the best examples of long-axis segmentation with different dip polarities (Colleta et al., 1988; Moustafa, 1993; Bothworth, 1994; Patton et al., 1994; McClay et al., 1994 & 1998). It displays examples of interaction between extensional tectonics and sedimentations (Gawthorpe et al., 1997; Gupta et al., 1999; Sharp et al., 2000). It is remarkably non-volcanic with only a few late pre-rift to early syn-rift basic dykes and

isolated basaltic features (Bosworth and McClay, 2001). Four distinct depocenters (sub-basins) separated by complex accommodation zones occur within the Gulf of Suez and Northwestern Red Sea (Bosworth and McClay, 2001). Each sub-basin is a symmetric, bounded on one side by NW trending border fault system with large throws 3-6 Km in general (Gupta et al., 1999). This is providing a good idea about the tectonic position of the Peninsula. The Pre-Cambrian Basement rocks appear in the southern part of the peninsula while the depositional depocenter is dipping towards the northern part (*cf.* Fig. 2). This is due to the compression forces due to Suez rifting that we show it in that Chapter.

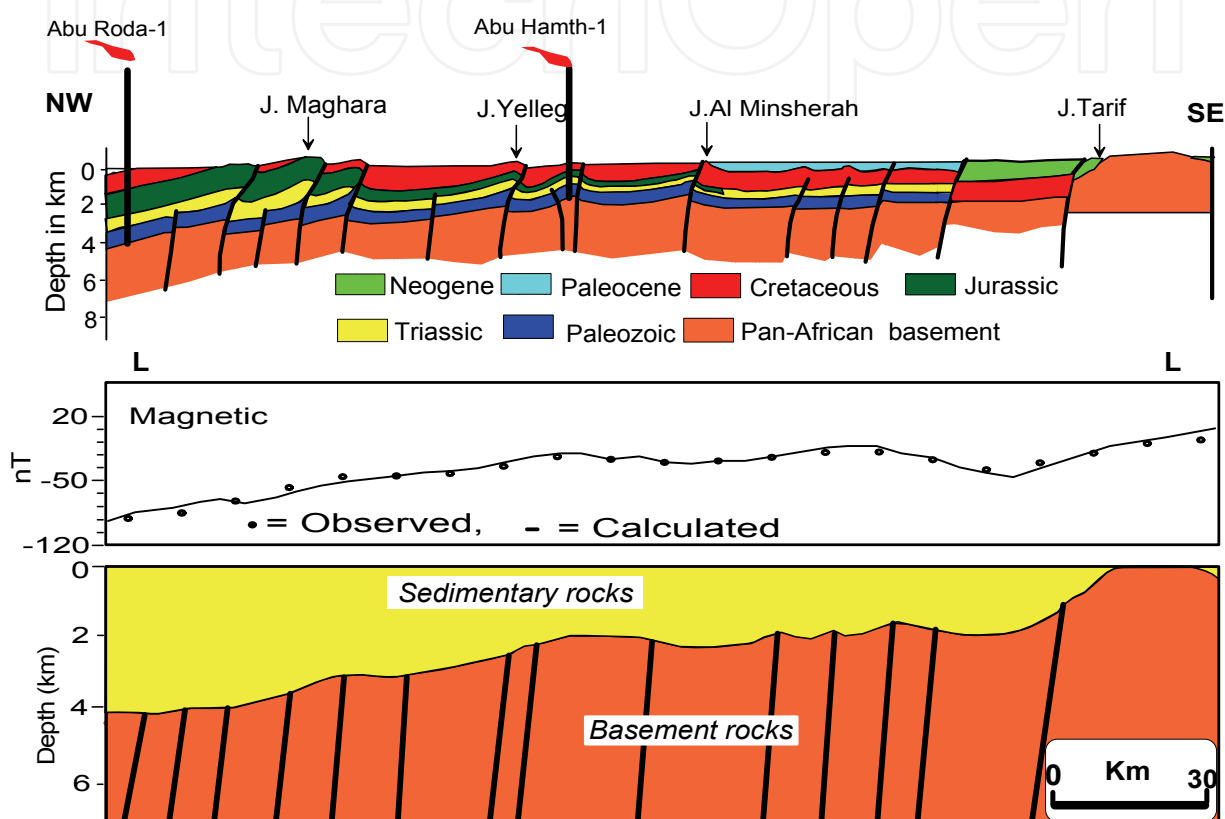


Fig. 2. Schematic geological cross-section along northern Sinai, after Guiraud and Bosworth (1999).

3. Geophysical evaluation

Using the integrated interpretation of seismological, GPS, potential field, geological and well logging data, and several non-outcropping fault zones have been recognized and tentatively mapped in the study area (Rabeh and Miranda, 2008).

Based on Grant & West (1965), Linsser technique (1967) and horizontal gradient method we were able to delineate the subsurface fault trends from the RTP land magnetic map (*cf.* Fig. 3). The Euler deconvolution method, published by Reid et al. (1990) serves to determine source positions and the depths of the geomagnetic inhomogeneities. This method confirmed the existence of the deduced structures whereas the Euler solutions were clustering along these structures. The different directions were then grouped into segments of 10° of azimuth each. These groups are represented according to the tectonic movements/forces prevailed in the studied area by rose diagrams (*cf.* Fig. 3).

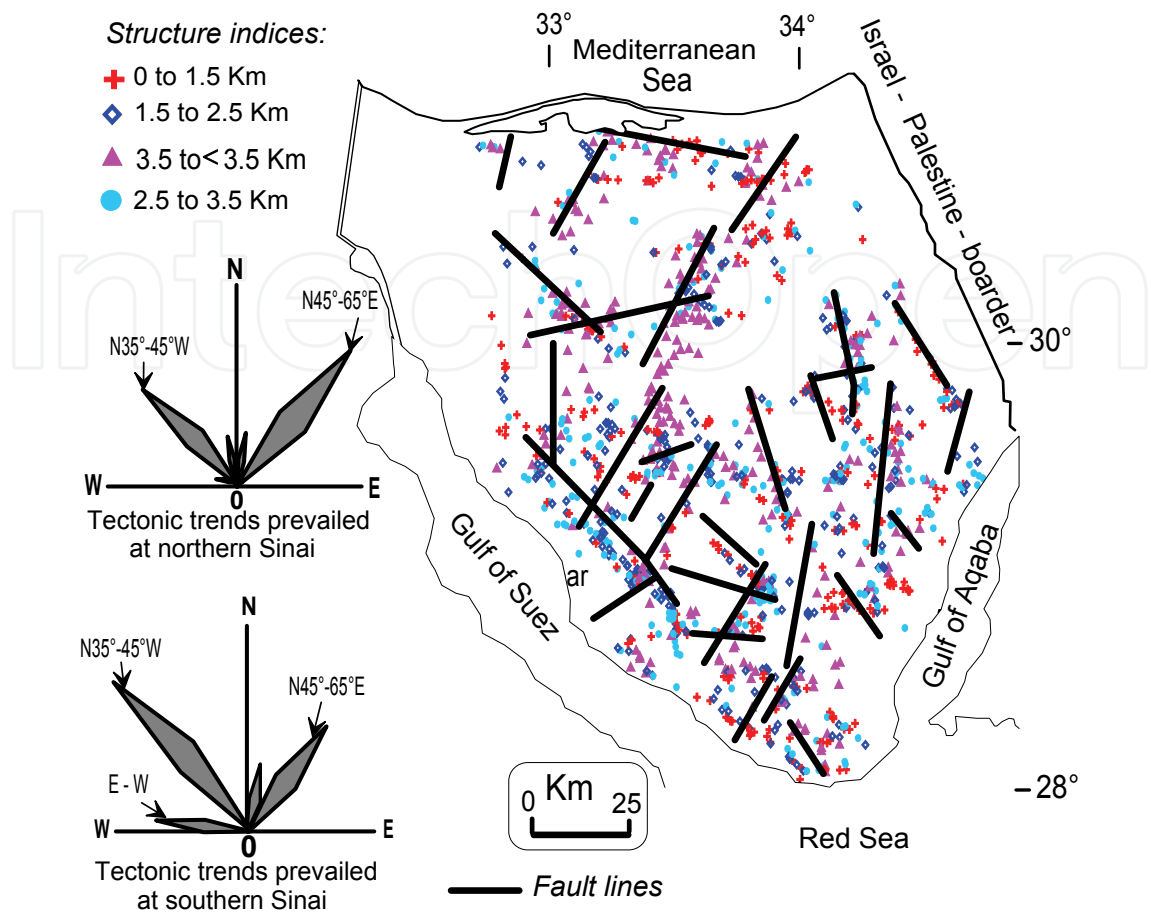


Fig. 3. A deduced structures map shows clustering the Euler solutions along the fault lines and a Rose diagrams show the prevailed tectonic trends at both northern and southern parts.

The results indicate that the N35°-45°W tectonic trend (related to Gulf of Suez and Red Sea tectonics) is more predominant at the southern part of Sinai Peninsula than N35°-65°E tectonic trend (related to Syrian trend) while this arrange is reversed at the northern part. Aqaba trend (N15°-25° E) comes at the third order of predominance is prevailed at the southern part while the E-W trend is predominant at the northern part (related to the Mediterranean tectonics).

The Stress – tension axis prevailed in the studied area derived from the focal mechanism solutions of the events located in the southern Gulf of Suez suggest pure normal faulting mechanism, with a NE-SW trending tension axis. Whereas the mechanism of this event along the Gulf of Aqaba reflects strike slip mechanism with left lateral motion along NW-SE plane (*cf.* Fig. 4). The stress fields based on the deduced focal mechanism of the different seismic zones according to our study have been selected and the average direction of pressure axis (P-axis) and tension axis (T-axis) are calculated for each zone Abu El Enean, (1997). The distribution of the P and T axis along the studied area (*cf.* Fig. 4) shows a dominant T-axis trending N 45° E. The surface faults illustrate that there is an extension stresses act in the region. These results were confirmed from recent analysis of GPS data (Rabeh and Miranda, 200).

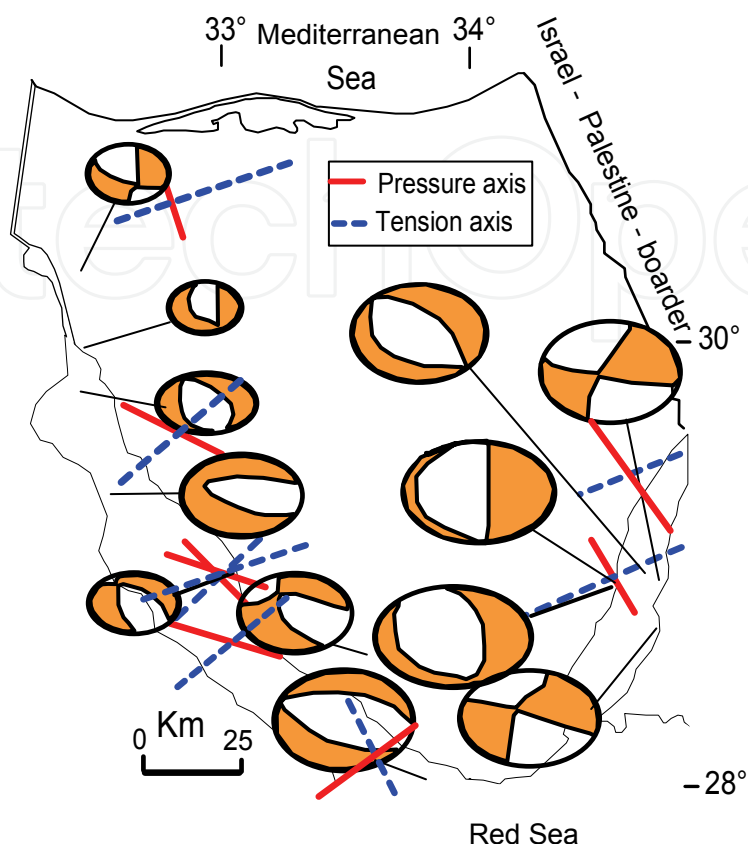


Fig. 4. Map showing focal mechanism solutions and stress – tension axis prevailed in the studied area.

The kinematic model that explains the implications of deformation, stress and tectonic activities in the Sinai Peninsula were interpreted through an integrated study using land magnetic surveys, seismology and geodynamics as well as geological analysis. The most predominant tectonic trends is $N35^{\circ} - 45^{\circ}W$ direction. This trend originated due to opening process of the Gulf of Suez and is normal to the NE - SW tension axis (Said 1990). It comes in the first order of predominance while $N45^{\circ} - 65^{\circ}E$ (connected to Syrian Arc tectonics) comes in the second order at the southern part of the Peninsula. This order is reversed at the northern part. The $N25^{\circ} - 35^{\circ}E$ which is related to Gulf of Aqaba tectonics can be detected at the southern part whereas the E-W (related to the Mediterranean tectonics) tectonic trend is prevailed at the northern part. They are considered as a third order of their predominance. These forces were confirmed by stress-tension relation derived from focal mechanism solutions of seismological data. Moreover, the results obtained by magnetic and seismological interpretations has been confirmed by GPS data analysis. It indicates that the velocity of Sinai Peninsula ranges from 1.8 to 2.3 ± 0.5 mm/yr in the NE direction. Finally, the integrated analysis for the magnetic, seismic and GPS interpretations can produce a kinematic model for Sinai Peninsula (*cf.* Fig. 5).

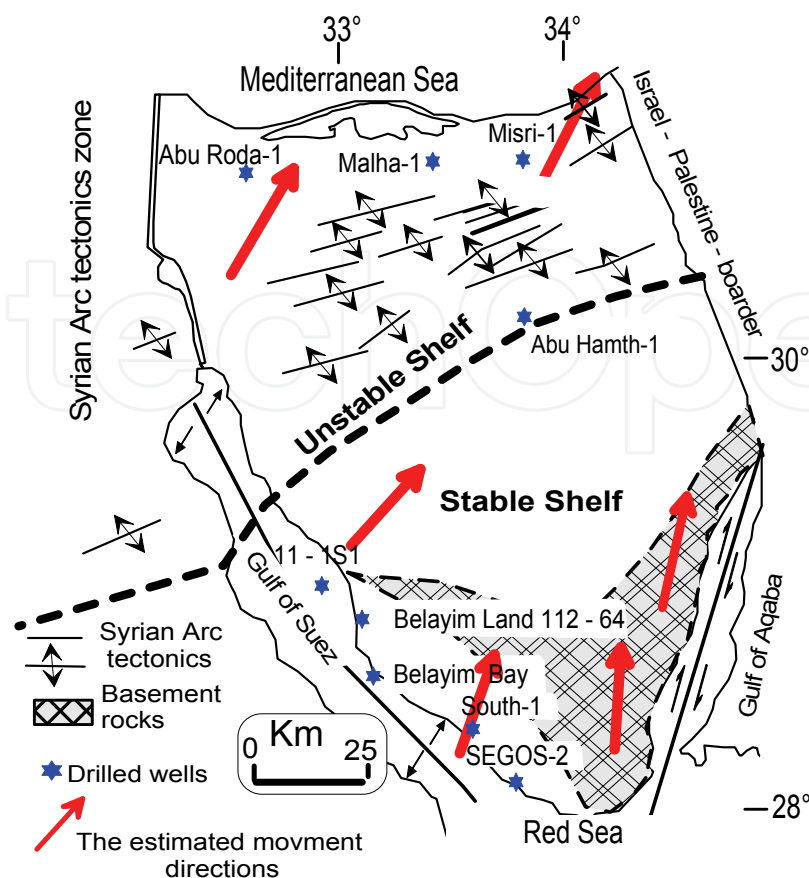


Fig. 5. The deduced kinematic model of the Sinai Peninsula.

4. References

- Abu Elenean, K.M., 1997: A study on the seismotectonics of Egypt in relation to the Mediterranean and Red Seas tectonics, Ph.D. Thesis, Faculty of Science, Ain Shams University, Cairo, 187 pp.
- Barakat, M. G., 1982: General review of Petroliferous Provinces of Egypt with special emphasis on their geologic setting and oil potentialities. Petro. And Gas Proj., Cairo Univ., M. I. T., P. 86.
- Bothworth, W., 1994: A model for the three-dimensional evolution of continental rift basins, north-east Africa. In: Schandelmeier H. & Stern R.J. (eds), *Geology of Northeast Africa (Part 2)*, Geologisch, Rundschau, 83, p. 671-88.
- Bosworth, W. & McClay, K. R. 2001: Structural and stratigraphic evolution of the Gulf of Suez rift, Egypt: A synthesis. in Zeigler, P.A., Cavazza, W., Robertson, A.H.F.R., & Crasquin-Soleau, S. (eds), *Peri-Tethys Memoir 6: 'Peritethyan Rift/Wrench Basins and Passive Margins'*. Memoires du Museum National d'Histoire Naturelle de Paris: v. 186, p. 567 – 606.
- Colleta, B. Le Quellec, P. Letouzy, J. & Moretti, I., 1988: Longitudinal evolution of the Suez rift structure (Egypt). *Tectonophysics*, 153, P. 221 – 233.
- Darwish M., and El Azaby, M., 1993: Contributions to Miocene sequences along the western coast of the Gulf of Suez, Egypt. *Egyptian Journal of Geology*, 37, pp., 21 – 47.

- Egyptian Geological Survey and Mining Authority (EGSMA), (1993) Geologic map of Sinai Peninsula, Egypt.
- Gawthorpe, R.L., Sharp, I., Underhill, J.R., & Gupta, S., 1997: Linked sequence stratigraphic and structural evolution of propagating normal faults. *Geology*, 25, p. 795 – 798.
- Guiraud, R., Bosworth, W., 1999: Phanerozoic geodynamic evolution of northeastern Africa and the northwestern Arabian platform. *Tectonophysics*, p 315, 73–108
- Grant, F. S., and West, G. F., 1965. Interpretation theory in applied geophysics, MacGraw-Hill.
- Gupta, S., Underhill, J.R., Sharp, I.R. & Gawthorpe, R.L., 1999: Role of fault interactions in controlling synrift sediment dispersal patterns: Miocene Abu Alaqa Group, Suez Rift, and Sinai, Egypt. *Basin Research*, 11, p. 167 – 189.
- John C. Behrendt, and Peter Popenoe, 1969: Basement structure contour map of North Park-Middle Park Basin, Colorado. *AAPG Bulletin*, V. 53; no. 3, p. 678-682.
- Khalil, S.M., 1998: Tectonic evolution of the eastern margin of the Gulf of Suez, Egypt. PhD. Thesis, Royal Holloway, University of London, p. 349.
- Linsser H. 1967: Investigation of tectonics by gravity detailing, *Geophysical Prospecting*, V. 15.
- McClay, K.R., Nicols, G.J., Khalil, S.M., Darwish, M. & Bosworth, W., 1994: A model for the three-dimensional evolution of continental rift basins, north-east Africa. In: Schandelmeier H. & Stern R.J. (eds), *Geology of Northeast Africa (Part 2)*, Geologisch, Rundschau, 83, p. 671-88.
- McClay, K.R., Nicols, G.J., Khalil, S.M., Darwish, M. & Bosworth, W., 1998: Extensional tectonics and sedimentation, Eastern Gulf of Suez, Egypt. In: Purser B.H. & Bosence D.W.J. (eds), *sedimentation and tectonics of Rift Basins, Red Sea-Gulf of Aden*, Chapman and Hall, London, P. 223 – 238.
- McIntyre J.L., 1991: Northwestern New South Wales regional magnetics and gravity. *The Bulletin of the Australian Society of Exploration Geophysicists*, V.22, No. 2, P. 261-264.
- Moustafa, A.R., 1993: Structural characteristics and tectonic evolution of the east-margin blocks of the Suez rift. *Tectonophysics*, 223, p. 381 – 399.
- Patton T.L., Moustafa, A.R., Nelson, R.A., & Abdine, S.A. 1994: tectonic evaluation and structural setting of the Suez Rift. In: London S.M. (ed), *Interior rift basins*, American association of Petroleum Geologist, Memoir 59, P 7 – 55.
- Purser, B.H. and Bosence, D.W.J. 1998: Sedimentation and tectonics in rift basins. *Red Sea . Gulf of Aden*, Chapman & Hall.
- Rabeh, T.T. and Miranda, J.M., 2008: A tectonic model of the Sinai Peninsula based on magnetic data, *Journal of Geophysics and Engineering*, V. 5, pp. 469–479.
- Reid, J. M., Allsop, H. Granser, 1990, Magnetic interpretation in three dimensions using Euler deconvolution. *Geophysics*, V., 55, No., 1 , P 80 – 91.
- Robert Reilinger, Simon McClusky, Abdullah ArRajehi, Salah Mahmoud, Ali Rayan, Woldai Ghebreab, Ghebrebrhan Ogubazghi, and A. Al-Aydrus, 2006: Geodetic constraints on Rupturing of Continental Lithosphere along the Red Sea, *MARGINS Newsletter* No. 17, P. 16.
- Said, R., 1990. *The geology of Egypt*, Elsevier Publishing Co., Amsterdam New York.
- Sharp, I.R., Gawthorpe, R.L., Underhill, J.R., & Gupta, S., 2000: Fault-propagation folding in extensional settings: example of structural style and synrift sedimentary response

- from the Suez rift, Sinai, Egypt. *Bulletin of Geological Society of America*, v. 112; no. 12; p. 1877-1899.
- Steckler, M. S., F. Berthelot, N. Lyberis, and X. Le Pichon, 1988: Subsidence in the Gulf of Suez: implications for rifting and plate kinematics: *Tectonophysics*, v. 153, p. 249-270.
- U. S. Geological Survey, 1998: Open-File Report 99-50-A, U. S. Geological Survey, Denver, Colorado, World Energy Project, October 1998.



Tectonics

Edited by Dr. Damien Closson

ISBN 978-953-307-545-7

Hard cover, 358 pages

Publisher InTech

Published online 28, February, 2011

Published in print edition February, 2011

The term tectonics refers to the study dealing with the forces and displacements that have operated to create structures within the lithosphere. The deformations affecting the Earth's crust are result of the release and the redistribution of energy from Earth's core. The concept of plate tectonics is the chief working principle. Tectonics has application to lunar and planetary studies, whether or not those bodies have active tectonic plate systems. Petroleum and mineral prospecting uses this branch of knowledge as guide. The present book is restricted to the structure and evolution of the terrestrial lithosphere with dominant emphasis on the continents. Thirteen original scientific contributions highlight most recent developments in seven relevant domains: Gondwana history, the tectonics of Europe and the Near East; the tectonics of Siberia; the tectonics of China and its neighbourhood; advanced concepts on plate tectonics are discussed in two articles; in the frame of neotectonics, two investigation techniques are examined; finally, the relation between tectonics and petroleum researches is illustrated in one chapter.

How to reference

In order to correctly reference this scholarly work, feel free to copy and paste the following:

Taha Rabeh (2011). Tectonic Model of the Sinai Peninsula Based on Geophysical Investigations, Tectonics, Dr. Damien Closson (Ed.), ISBN: 978-953-307-545-7, InTech, Available from:
<http://www.intechopen.com/books/tectonics/tectonic-model-of-the-sinai-peninsula-based-on-geophysical-investigations>

INTECH
open science | open minds

InTech Europe

University Campus STeP Ri
Slavka Krautzeka 83/A
51000 Rijeka, Croatia
Phone: +385 (51) 770 447
Fax: +385 (51) 686 166
www.intechopen.com

InTech China

Unit 405, Office Block, Hotel Equatorial Shanghai
No.65, Yan An Road (West), Shanghai, 200040, China
中国上海市延安西路65号上海国际贵都大饭店办公楼405单元
Phone: +86-21-62489820
Fax: +86-21-62489821

© 2011 The Author(s). Licensee IntechOpen. This chapter is distributed under the terms of the [Creative Commons Attribution-NonCommercial-ShareAlike-3.0 License](https://creativecommons.org/licenses/by-nc-sa/3.0/), which permits use, distribution and reproduction for non-commercial purposes, provided the original is properly cited and derivative works building on this content are distributed under the same license.

IntechOpen

IntechOpen